

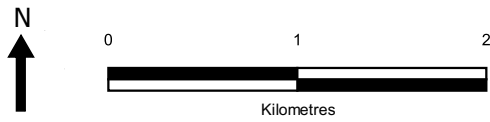
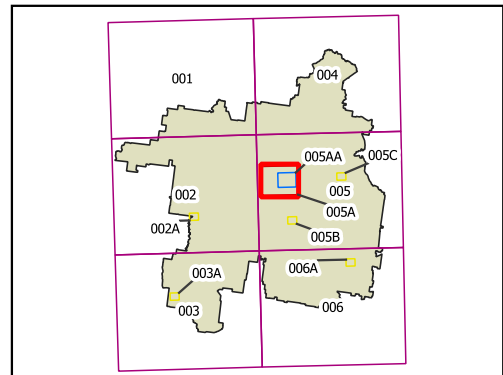
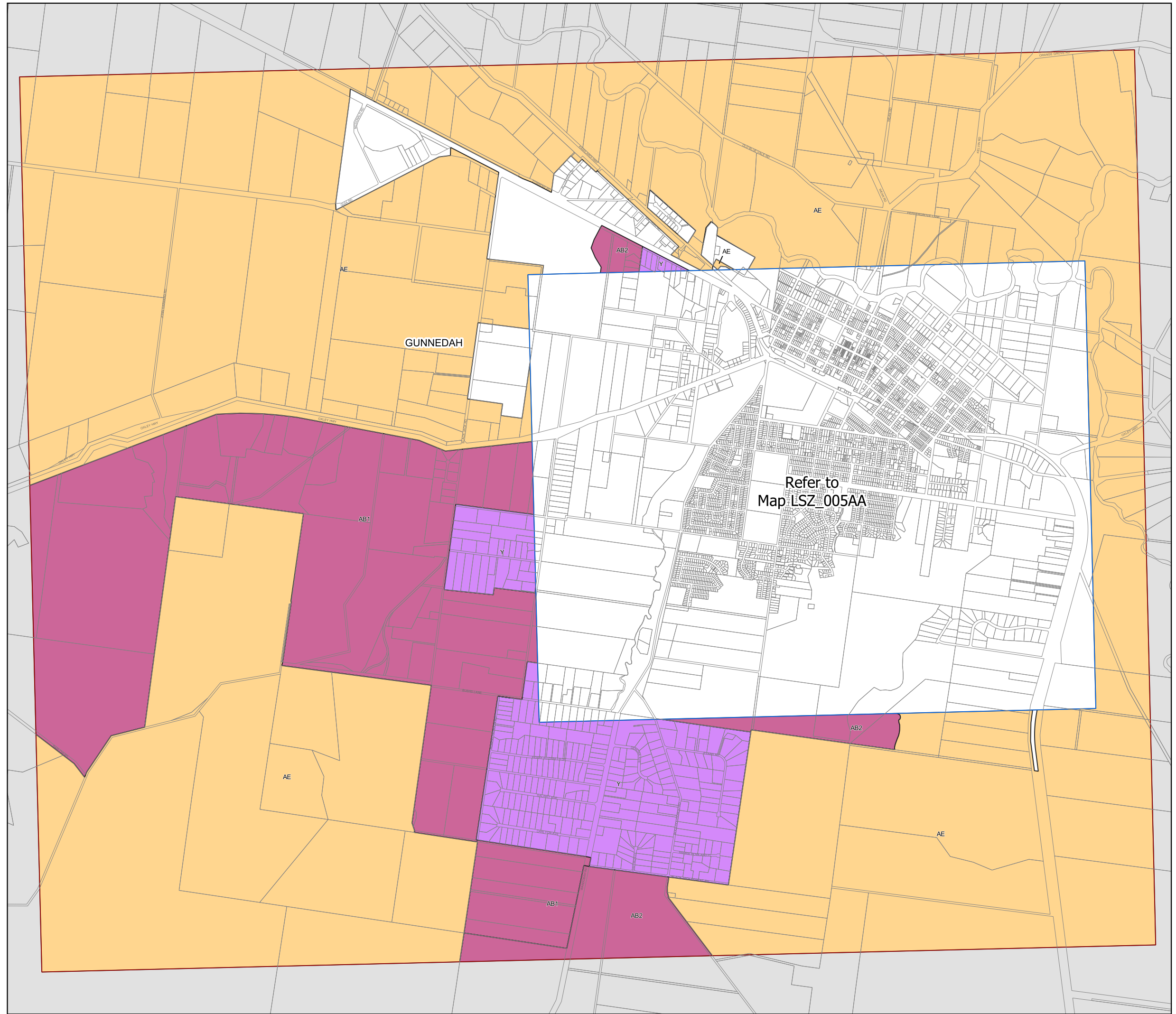
Lot Size Map - Sheet LSZ_005A

Minimum Lot Size (sq m)

- G 450
- O 650
- U 1000
- V 2000
- W 3000
- X 6200
- Y 1.2ha
- AB1 10ha
- AB2 40ha
- AE 200ha

Cadastre

Cadastre 30/09/2021 © Spatial Services



Projection GDA94
MGA Zone 56

Scale 1:40000 @A3