



Gunnedah Local Environmental Plan 2012

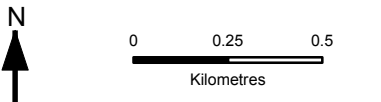
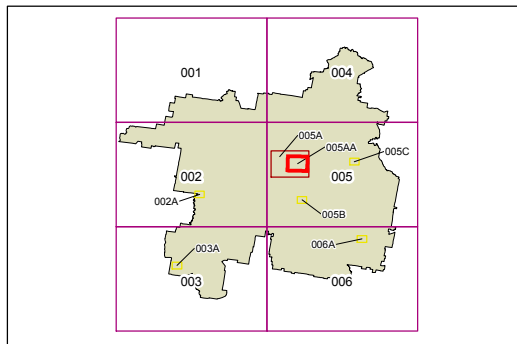
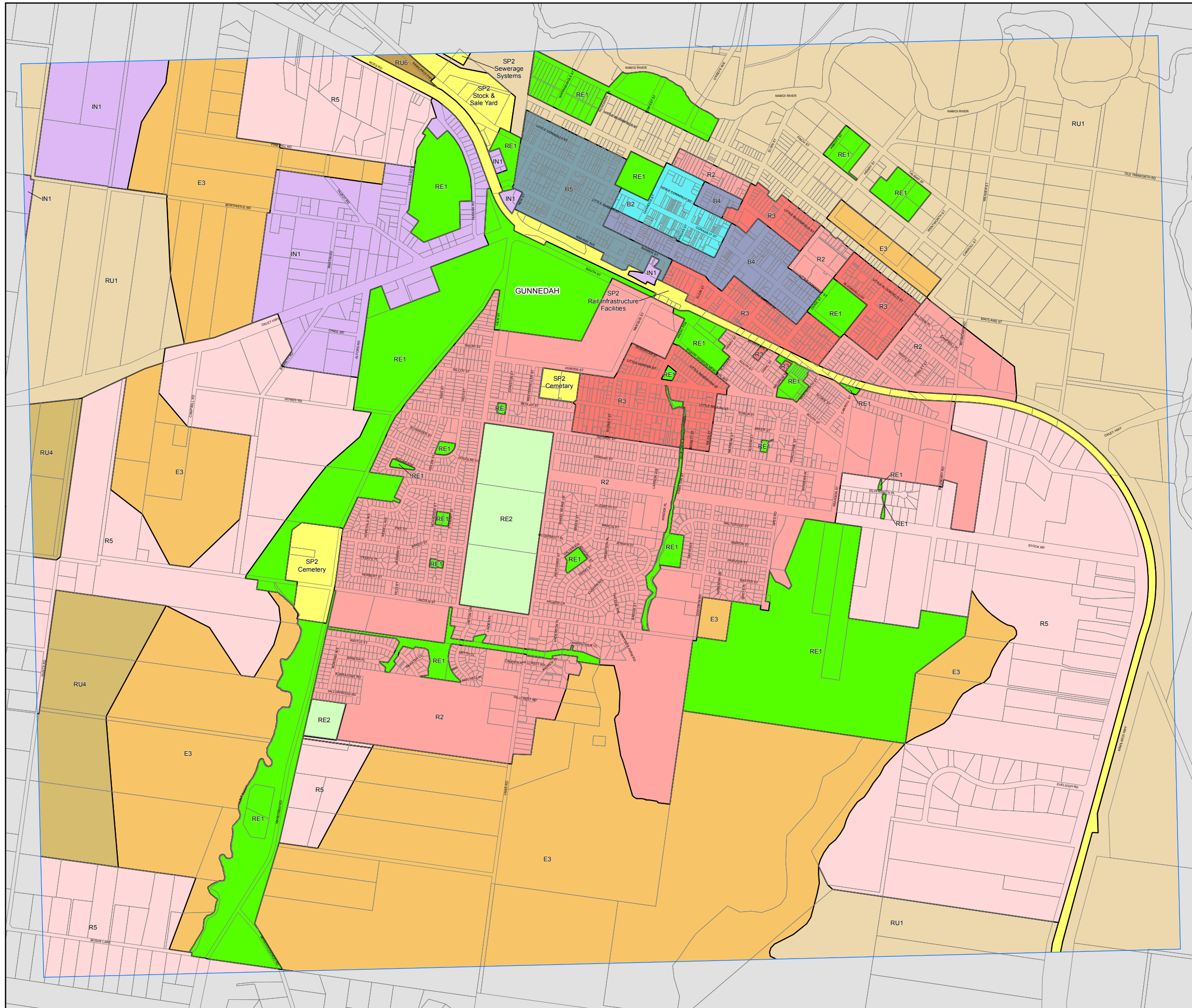
Land Zoning Map - Sheet LZN_005AA

Zone

- B2 Local Centre
- B4 Mixed Use
- B5 Business Development
- E1 National Parks and Nature Reserves
- E3 Environmental Management
- IN1 General Industrial
- IN3 Heavy Industrial
- R2 Low Density Residential
- R3 Medium Density Residential
- R5 Large Lot Residential
- RE1 Public Recreation
- RE2 Private Recreation
- RU1 Primary Production
- RU3 Forestry
- RU4 Primary Production Small Lots
- RU5 Village
- RU6 Transition
- SP1 Special Activities
- SP2 Infrastructure

Cadastre

- Base data 26/3/2012 ©
- Land and Property Information (LPI)



Projection: GDA 1994
 Zone 56
 Map Identification Number:
 3550_COM_LZN_005AA_020_20120509