





# Gunnedah Local Environmental Plan 2012

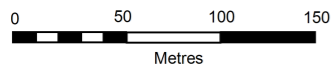
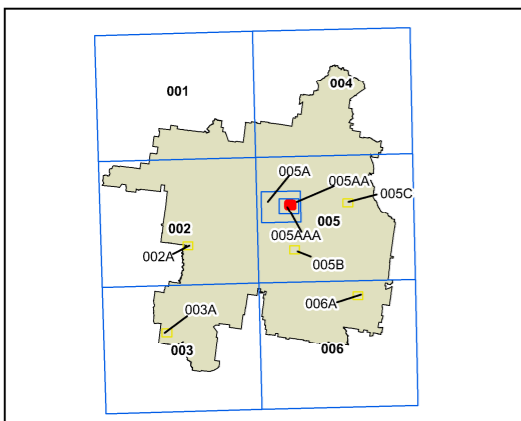
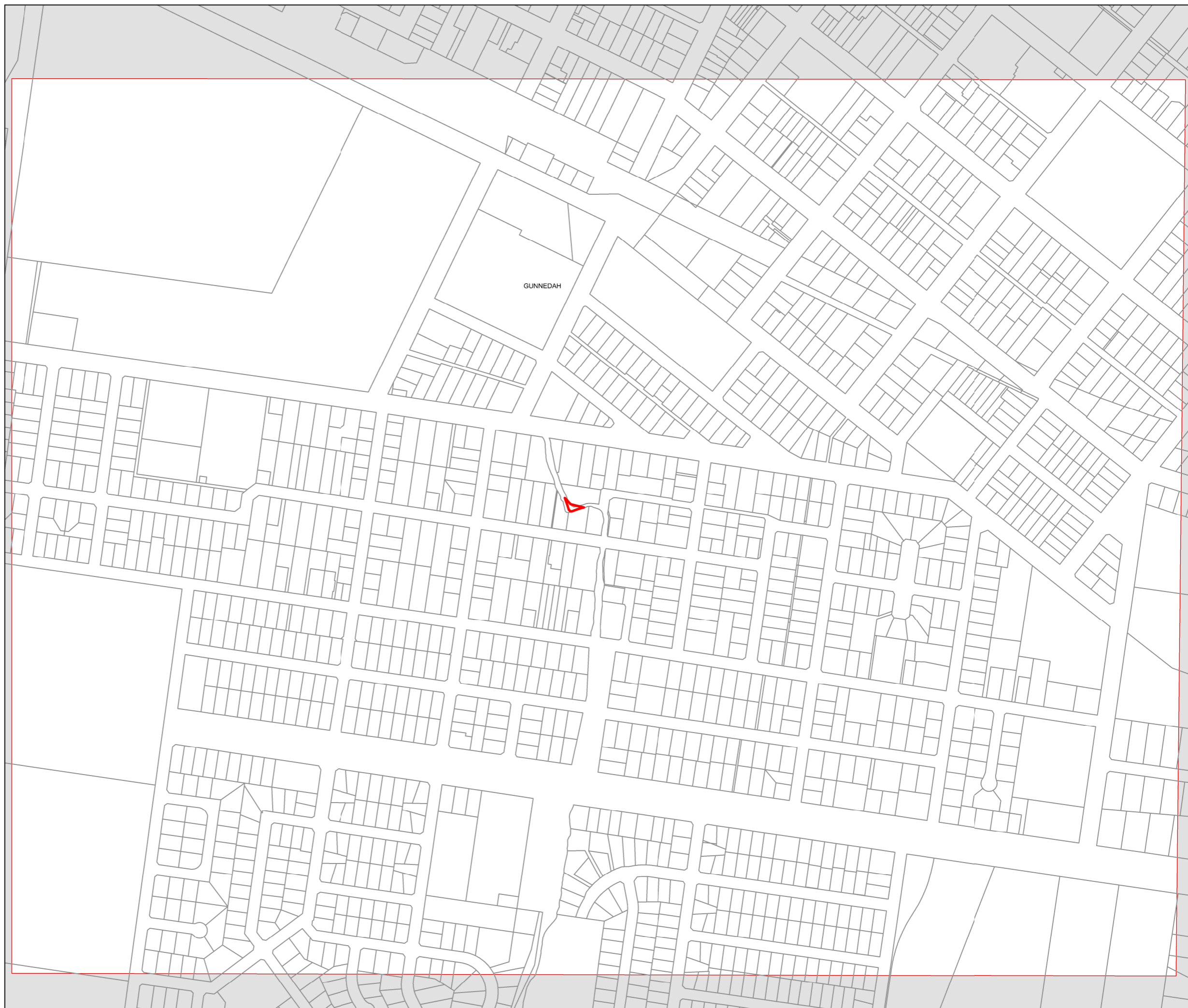
Land Reclassification  
(Part Lots) Map - Sheet RPL\_005AAA

### Land Reclassification (Part Lots)

 Operational Land

### Cadastre

 Base data 06/12/2016 ©  
Land and Property Information (LPI)



SCALE 1:5,000 @ A3

Projection: GDA94  
MGA Zone 56

Map Identification Number:

3550\_COM\_RPL\_005AAA\_005\_20161206