




Guyra Local Environmental Plan 2012

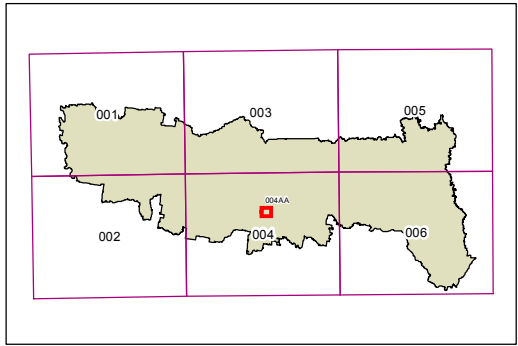
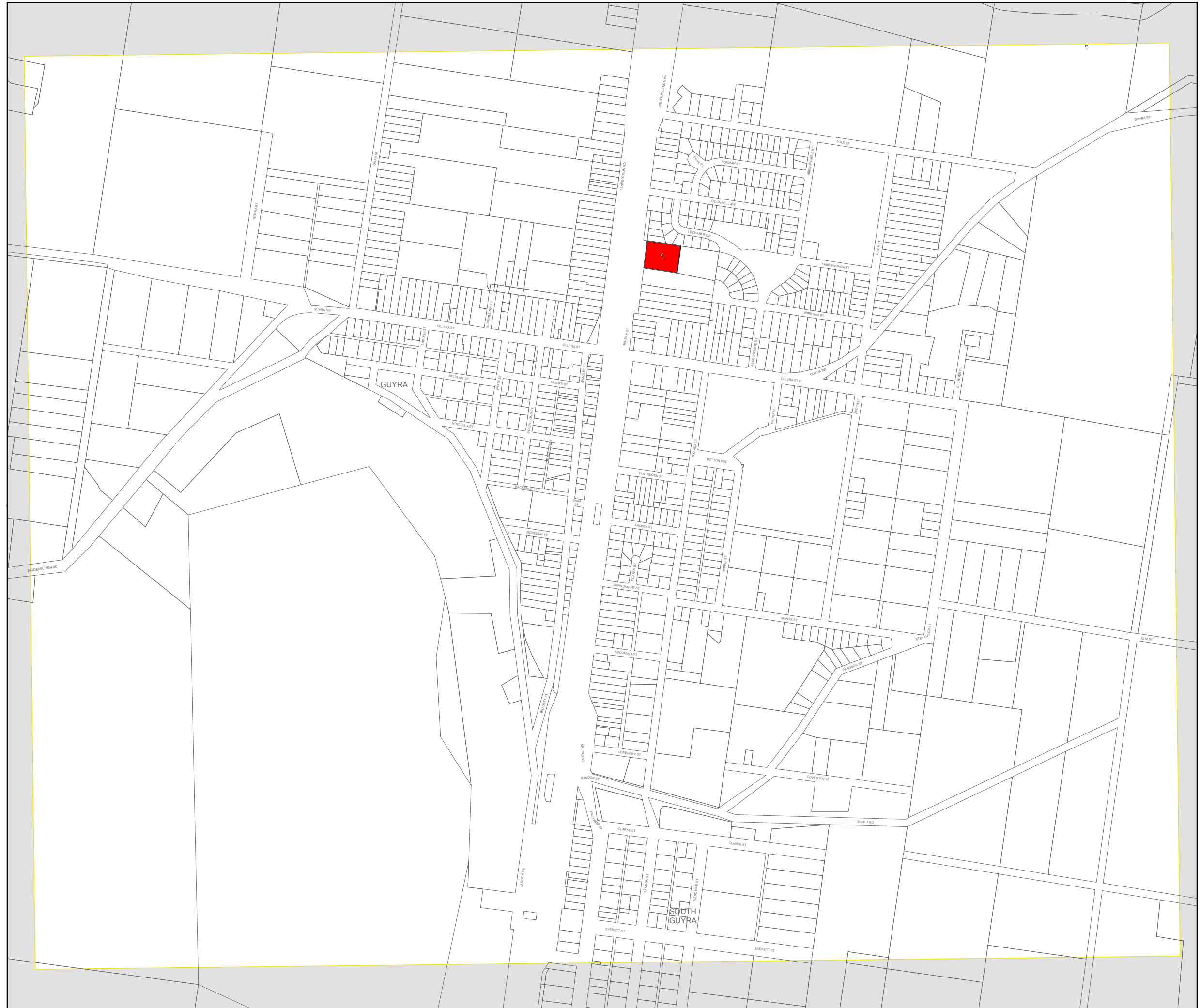
Additional Permitted Uses Map - Sheet APU_004AA

Additional Permitted Uses

 Additional Permissible Uses

Cadastral

 Cadastral 13/01/2011 © Land and Property Information (LPI)



0 200 400 Metres

Scale: 1:10,000 @ A3

Projection: GDA 1994
MGA Zone 56

Map identification number: 3650_COM_APU_004AA_010_20120920