



# Guyra Local Environmental Plan 2012

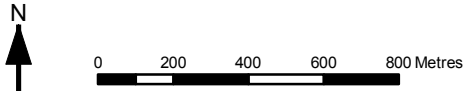
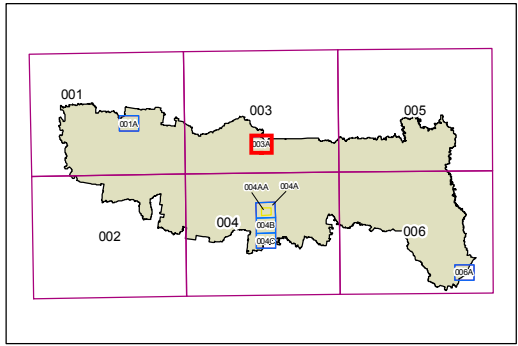
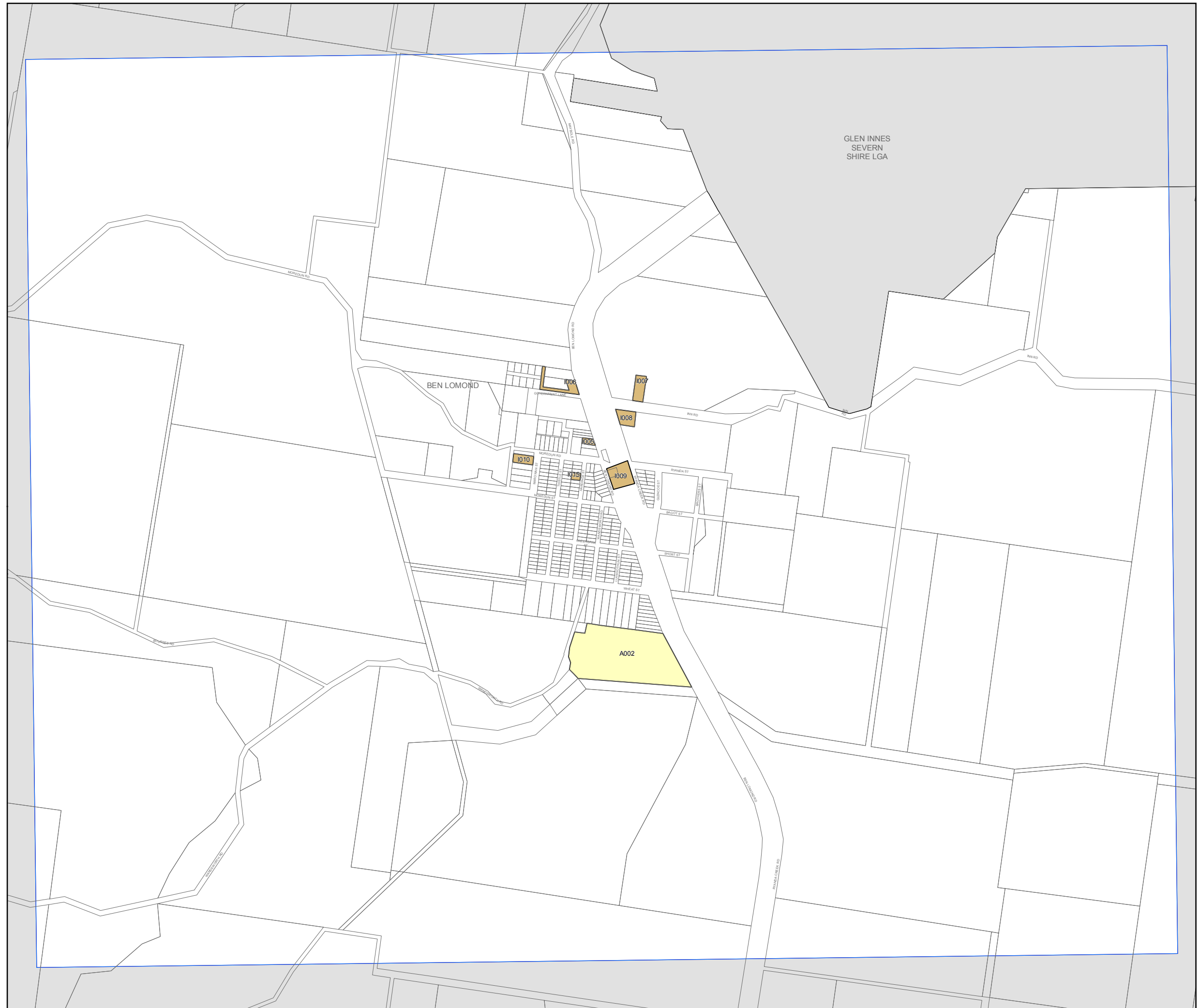
Heritage Map - Sheet HER\_003A

### Heritage

- Item - General
- Item - Archaeological

### Cadastre

Cadastre 13/01/2011 © Land and Property Information (LPI)



Projection: GDA 1994  
MGA Zone 56  
Scale: 1:20,000 @ A3  
Map identification number:  
3650\_COM\_HER\_003A\_020\_20120315