



# Guyra Local Environmental Plan 2012


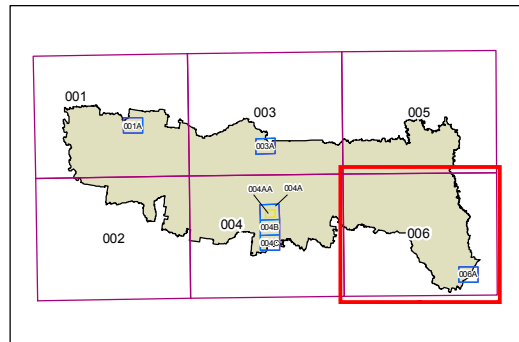
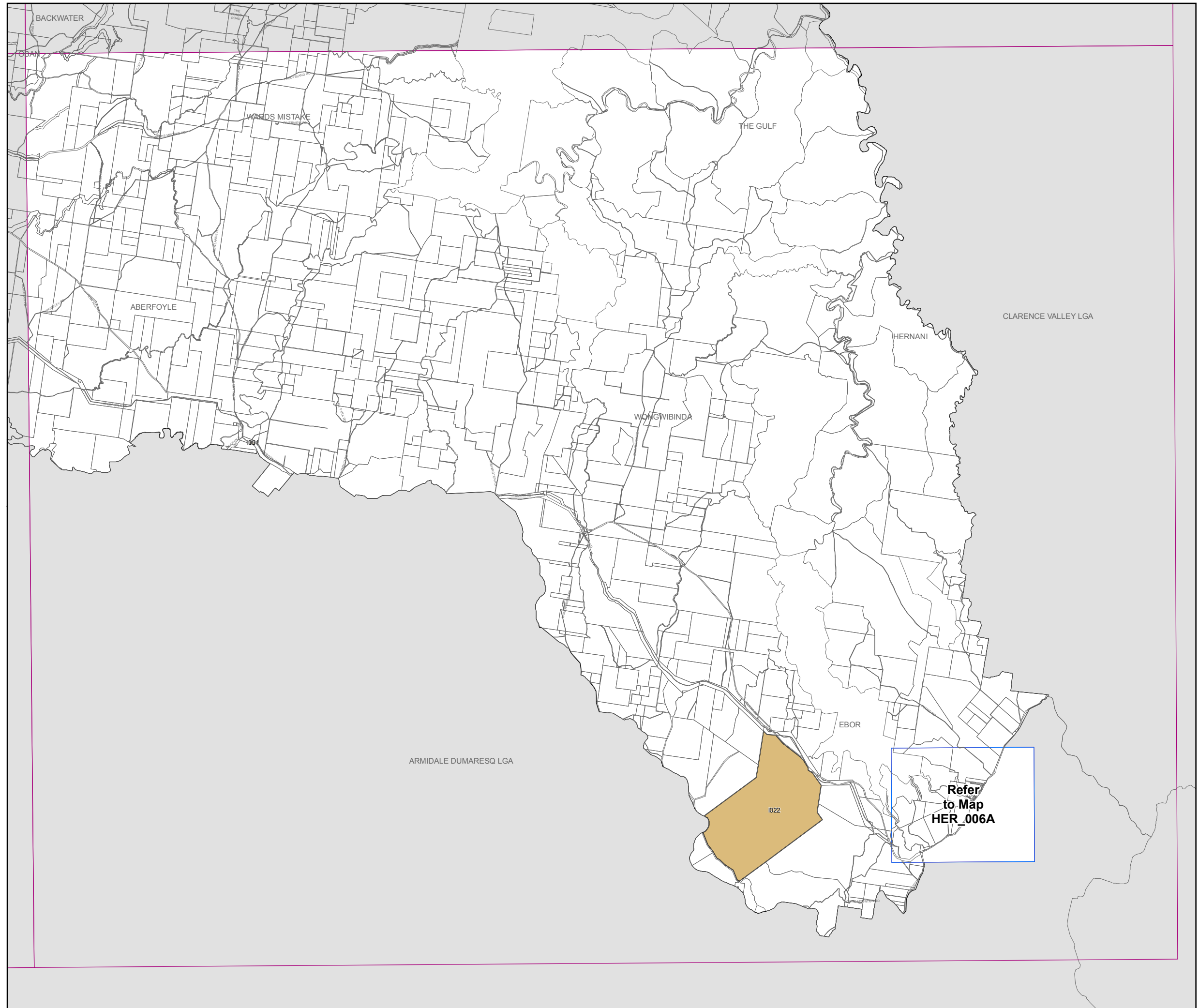
Heritage Map - Sheet HER\_006

### Heritage

- Item - General
- Item - Archaeological

### Cadastral

Cadastral 13/01/2011 © Land and Property Information (LPI)



Projection: GDA 1994  
MGA Zone 56  
Map identification number: 3650\_COM\_HER\_006\_160\_20120315