



# Guyra Local Environmental Plan 2012

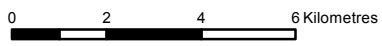
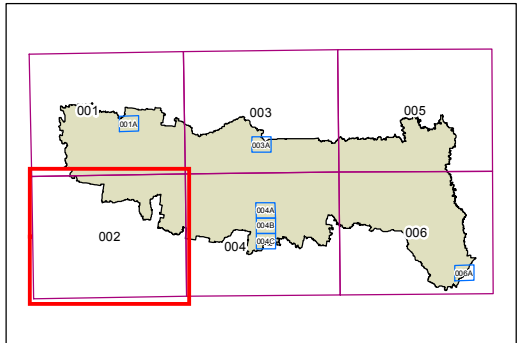
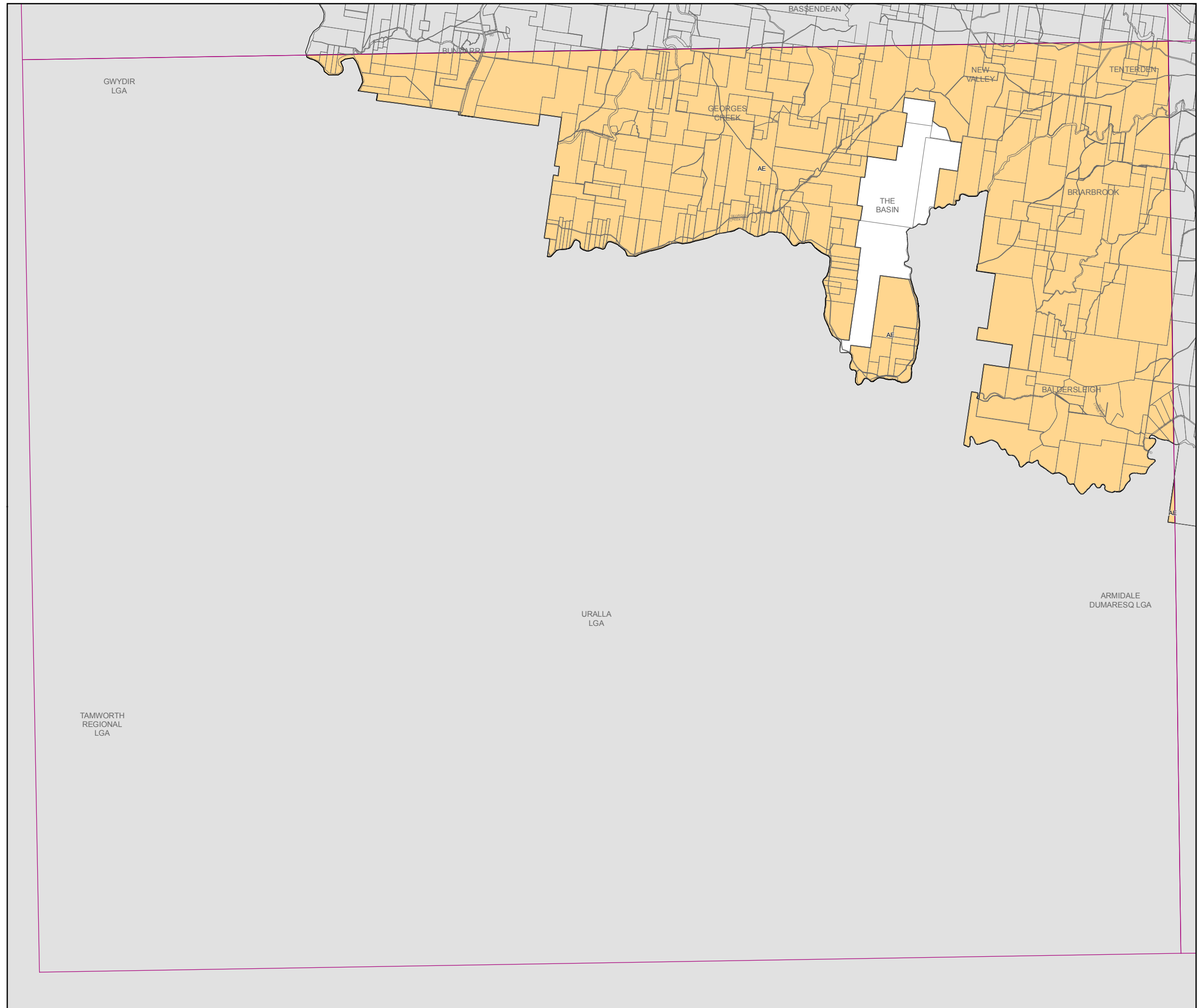
## Lot Size Map - Sheet LSZ\_002

### Minimum Lot Size (sq m)

- M 600
- V 2000
- X 8000
- AE 200 ha

### Cadastre

Cadastre 13/01/2011 © Land and Property Information (LPI)



Scale: 1:160,000 @ A3

Projection: GDA 1994  
MGA Zone 56

Map identification number: 3650\_COM\_LSZ\_002\_160\_20121025