



Guyra Local Environmental Plan 2012

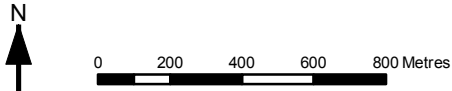
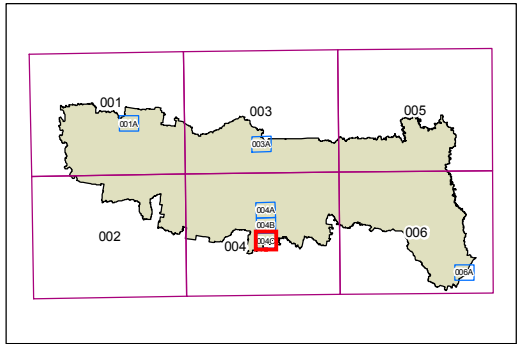
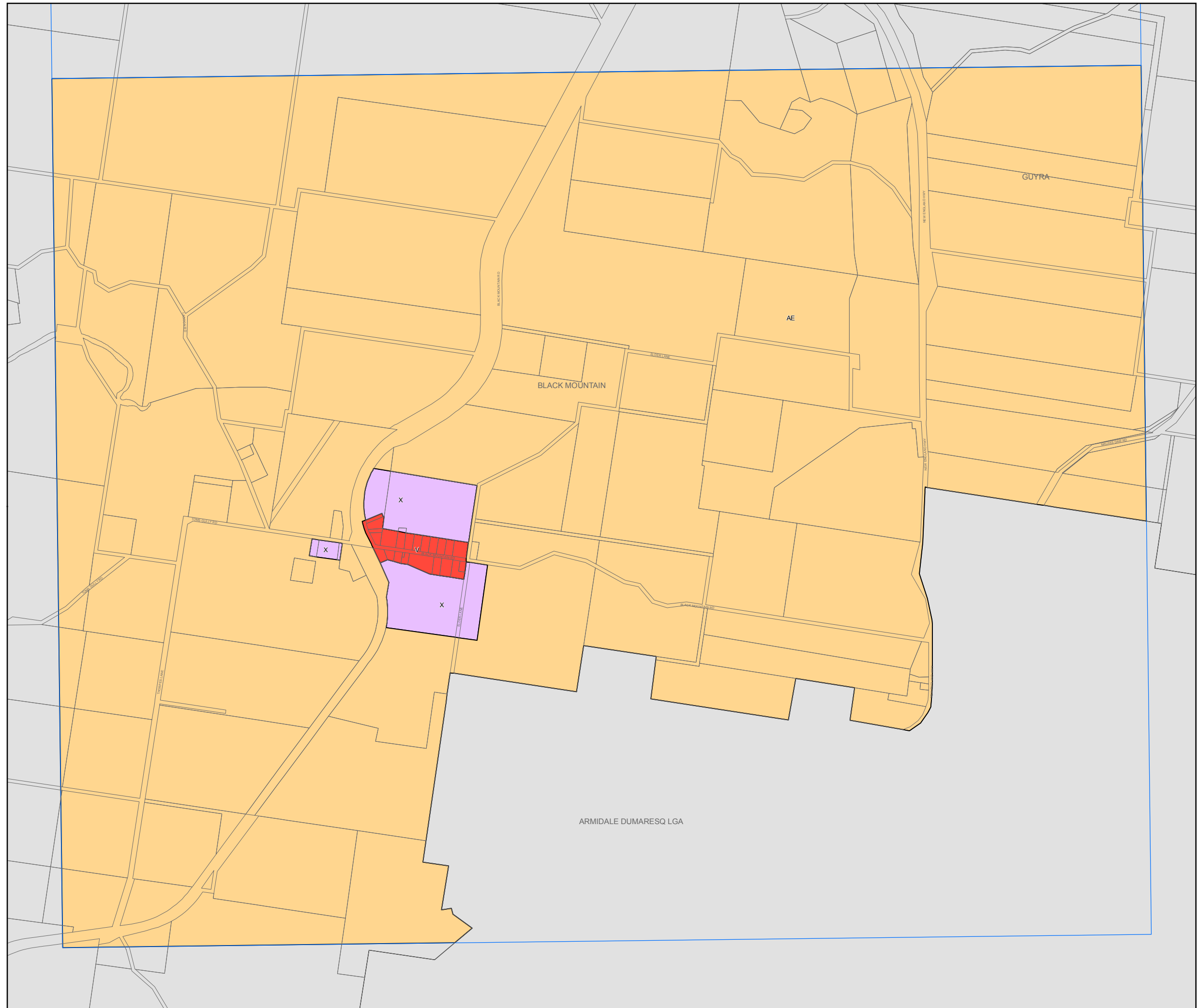
Lot Size Map - Sheet LSZ_004C

Minimum Lot Size (sq m)

- M** 600
- V** 2000
- X** 8000
- AE** 200 ha

Cadastre

Cadastre 13/01/2011 © Land and Property Information (LPI)



Projection: GDA 1994
MGA Zone 56
Scale: 1:20,000 @ A3
Map identification number: 3650_COM_LSZ_004C_020_20121025