



Gwydir Local Environmental Plan 2013

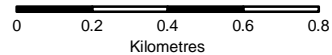
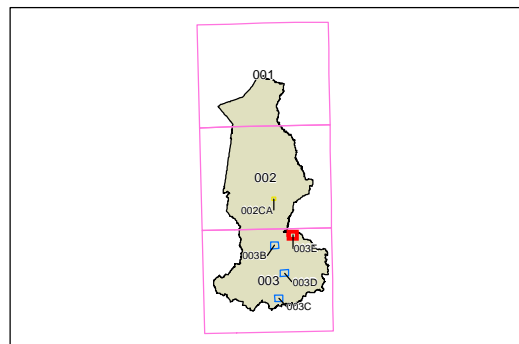
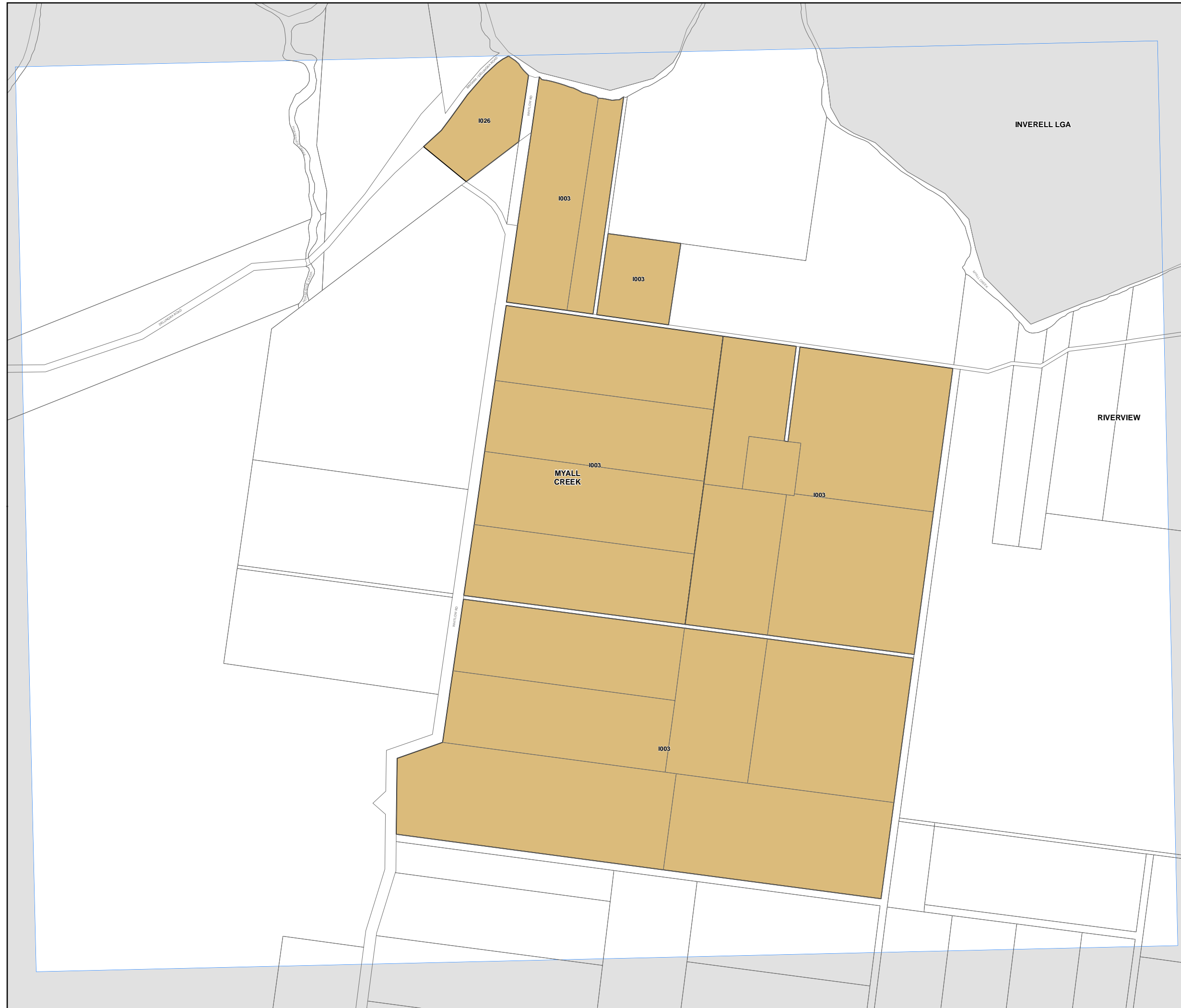
Heritage Map - Sheet HER_003E

Heritage

Item - General

Cadastral

Cadastral 01/08/2013 © Land and Property Information (LPI)



Scale: 1:20,000 @ A3

Projection: GDA 1994
MGA Zone 56

Map identification number:

3660_COM_HER_003E_020_20130806