




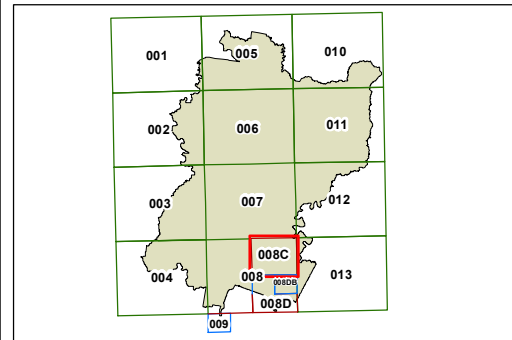
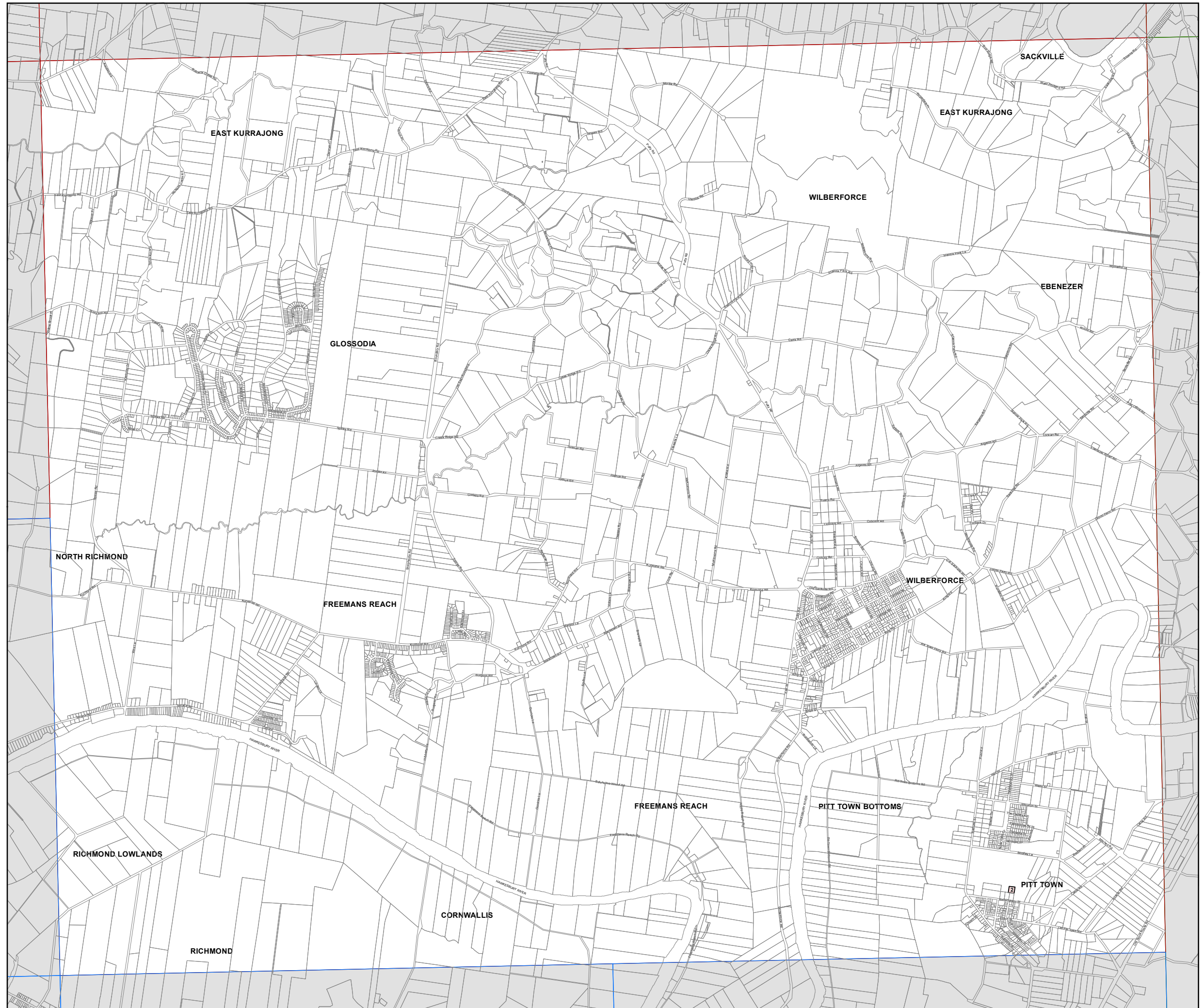
# Hawkesbury Local Environmental Plan 2012

## Additional Permitted Uses Map - Sheet APU\_008C

 Additional Permitted Uses

### Cadastral

 Cadastral 17/11/2011 © Land & Property Information (LPI)



0 250 500 750 1,000 Metres

Scale: 1:40,000 @ A3

Projection: GDA 1994  
MGA Zone 56

Map Identification Number:  
3800\_COM\_APU\_008C\_040\_20120316