





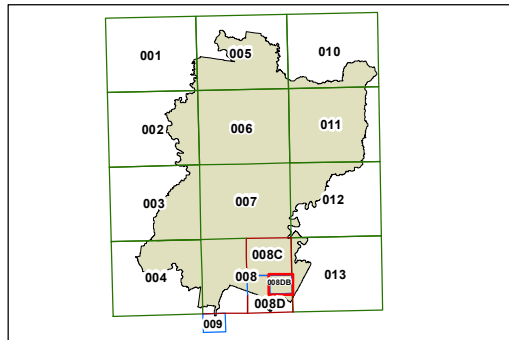
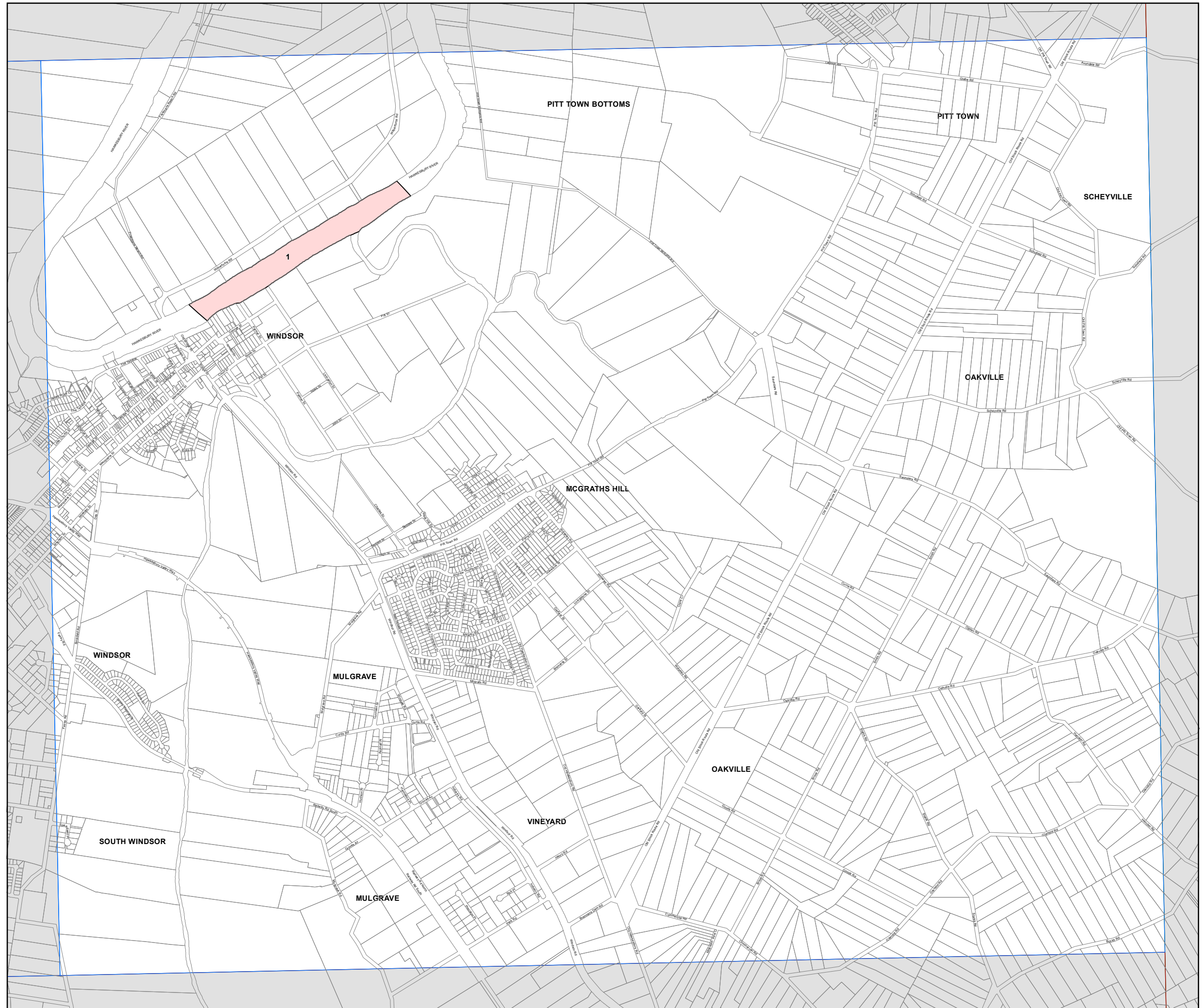
# Hawkesbury Local Environmental Plan 2012

## Additional Permitted Uses Map - Sheet APU\_008DB

 Additional Permitted Uses

### Cadastral

 Cadastral 17/11/2011 © Land & Property Information (LPI)



0 175 350 525 700 Metres

Scale: 1:20,000 @ A3

Projection: GDA 1994  
MGA Zone 56

Map Identification Number:  
3800\_COM\_APU\_008DB\_020\_20120316