






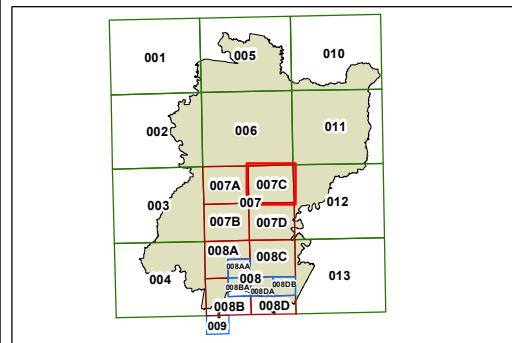
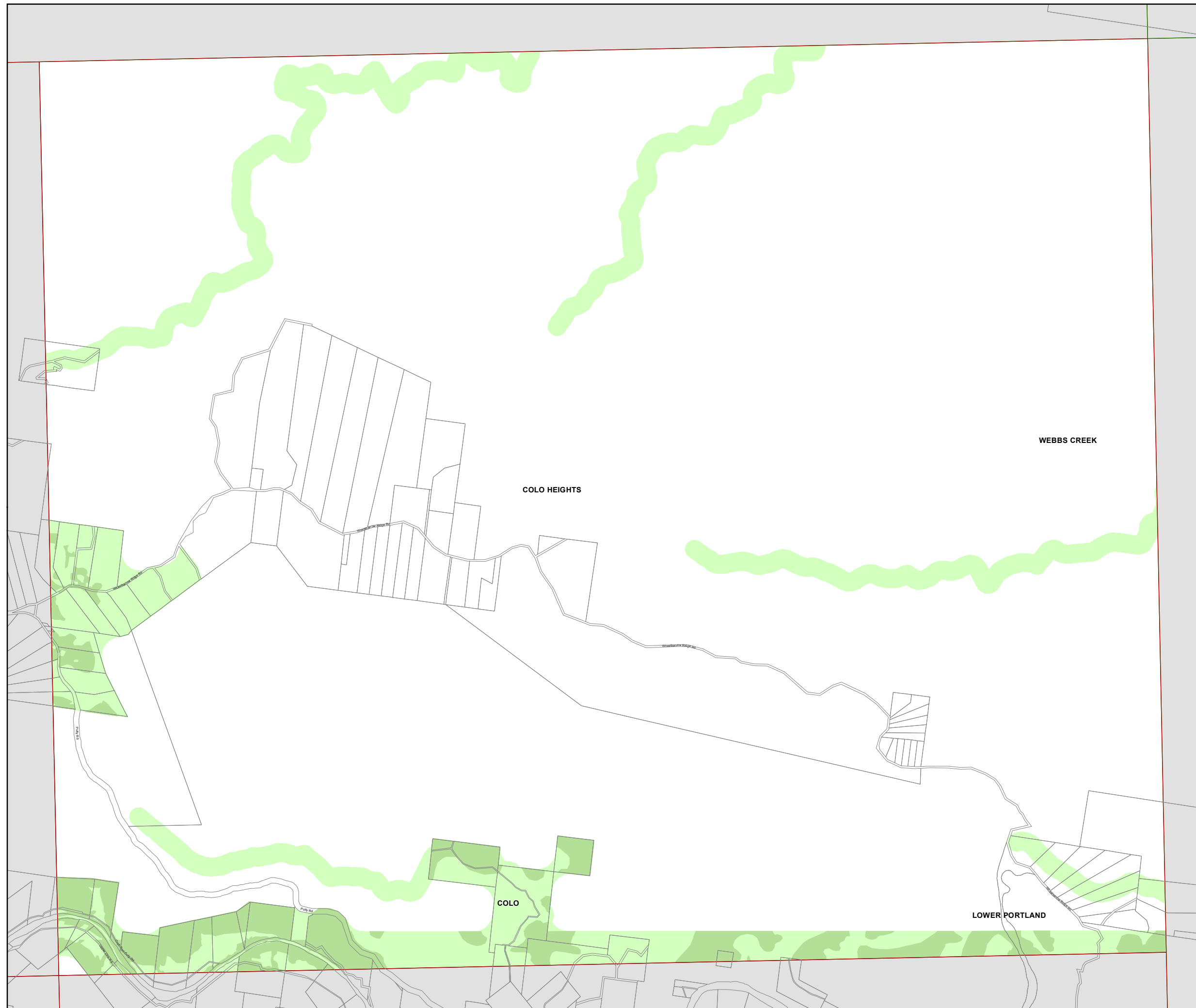
Hawkesbury Local Environmental Plan 2012

Terrestrial Biodiversity Map Sheet BIO_007C

-  Significant Vegetation
-  Connectivity Between Significant Vegetation

Cadastral

-  Cadastral 4/05/2011 © Land and Property Information (LPI)



0 250 500 750 1,000 Metres

Scale: 1:40,000 @ A3

Projection: GDA 1994
MGA Zone 56

Map Identification Number:
3800_COM_BIO_007C_040_20120314