






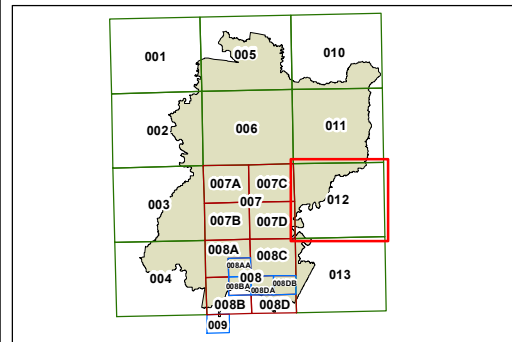
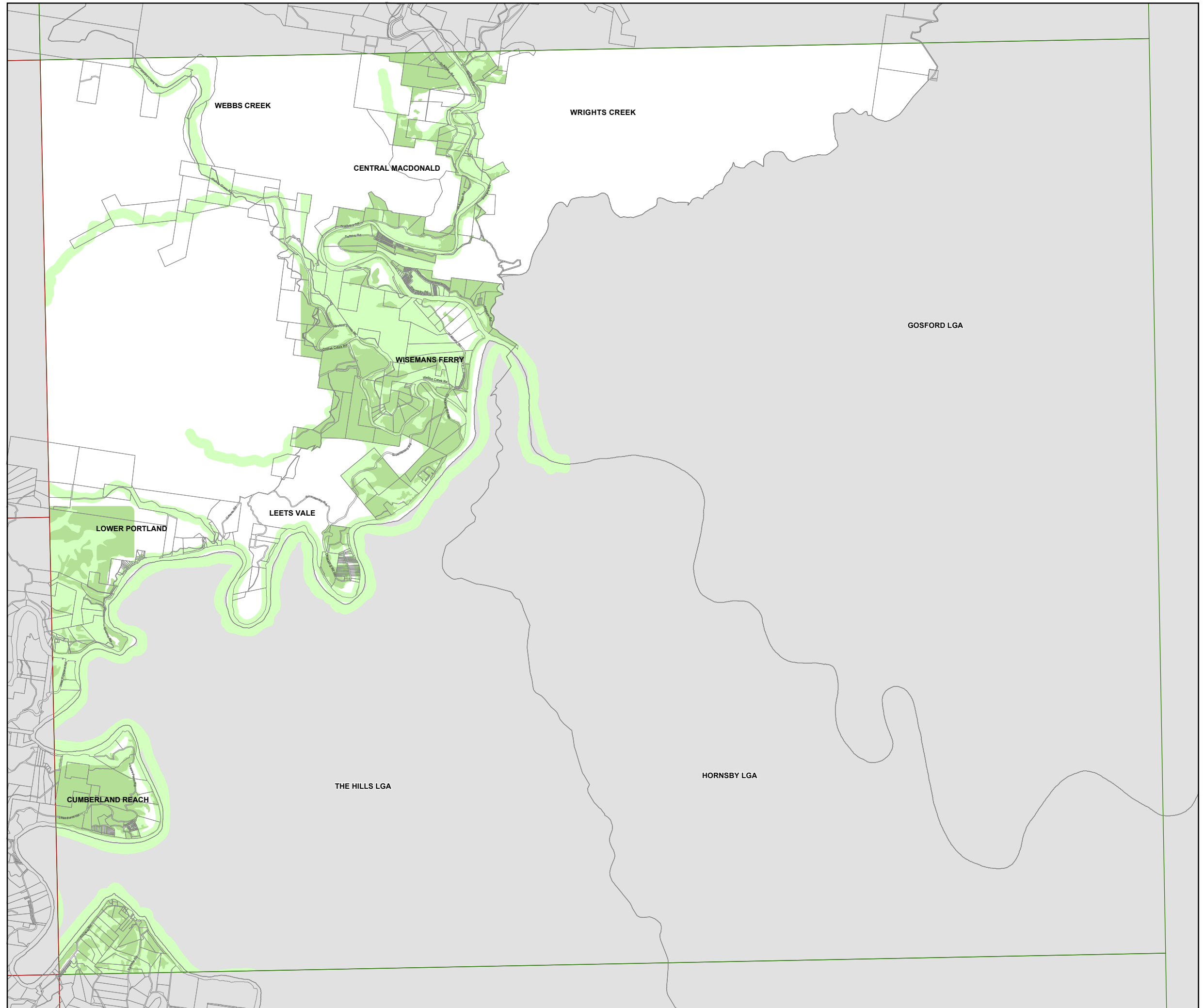
Hawkesbury Local Environmental Plan 2012

Terrestrial Biodiversity Map Sheet BIO_012

-  Significant Vegetation
-  Connectivity Between Significant Vegetation

Cadastre

-  Cadastre 4/05/2011 © Land and Property Information (LPI)



0 1 2 3 Kilometres

Scale: 1:80,000 @ A3

Projection: GDA 1994
MGA Zone 56

Map Identification Number:
3800_COM_BIO_012_080_20120314