




# Hawkesbury Local Environmental Plan 2012

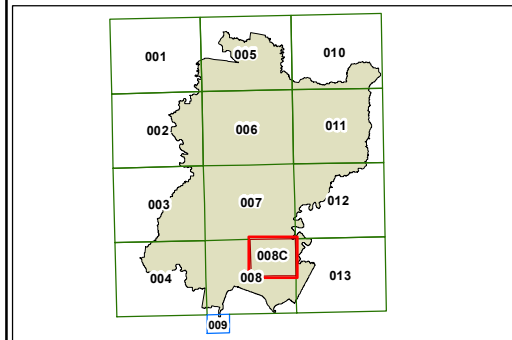
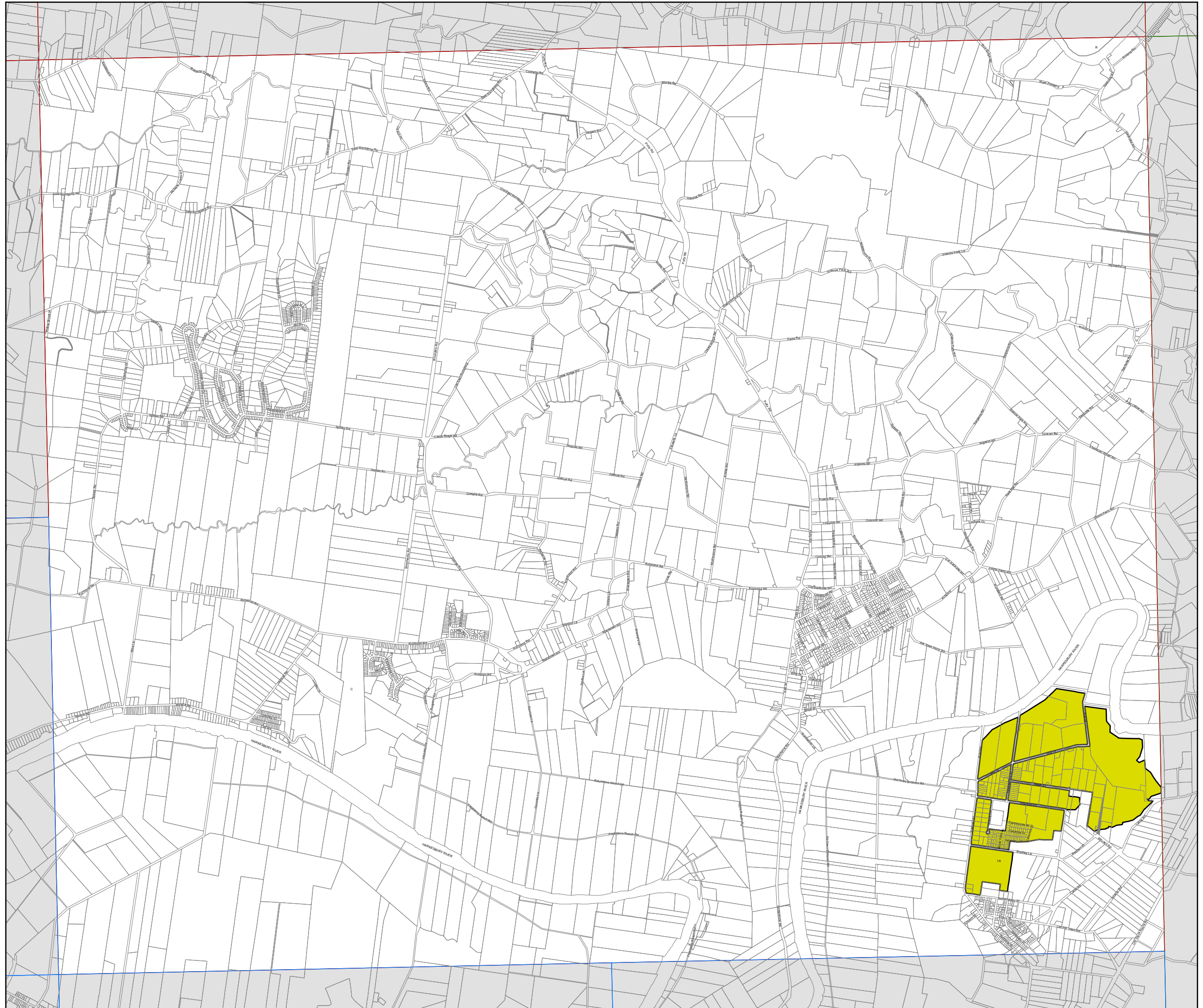
## Exceptions To Development Standards Map - Sheet EDS\_008C

### Exceptions

 Exceptions to Development Standards Area

### Cadastre

 Cadastre 4/05/2011 © Land and Property Information (LPI)



0 250 500 750 1,000 Metres

Scale: 1:40,000 @ A3

Projection: GDA 1994  
MGA Zone 56

Map Identification Number:  
3800\_COM\_EDS\_008C\_040\_20120316