


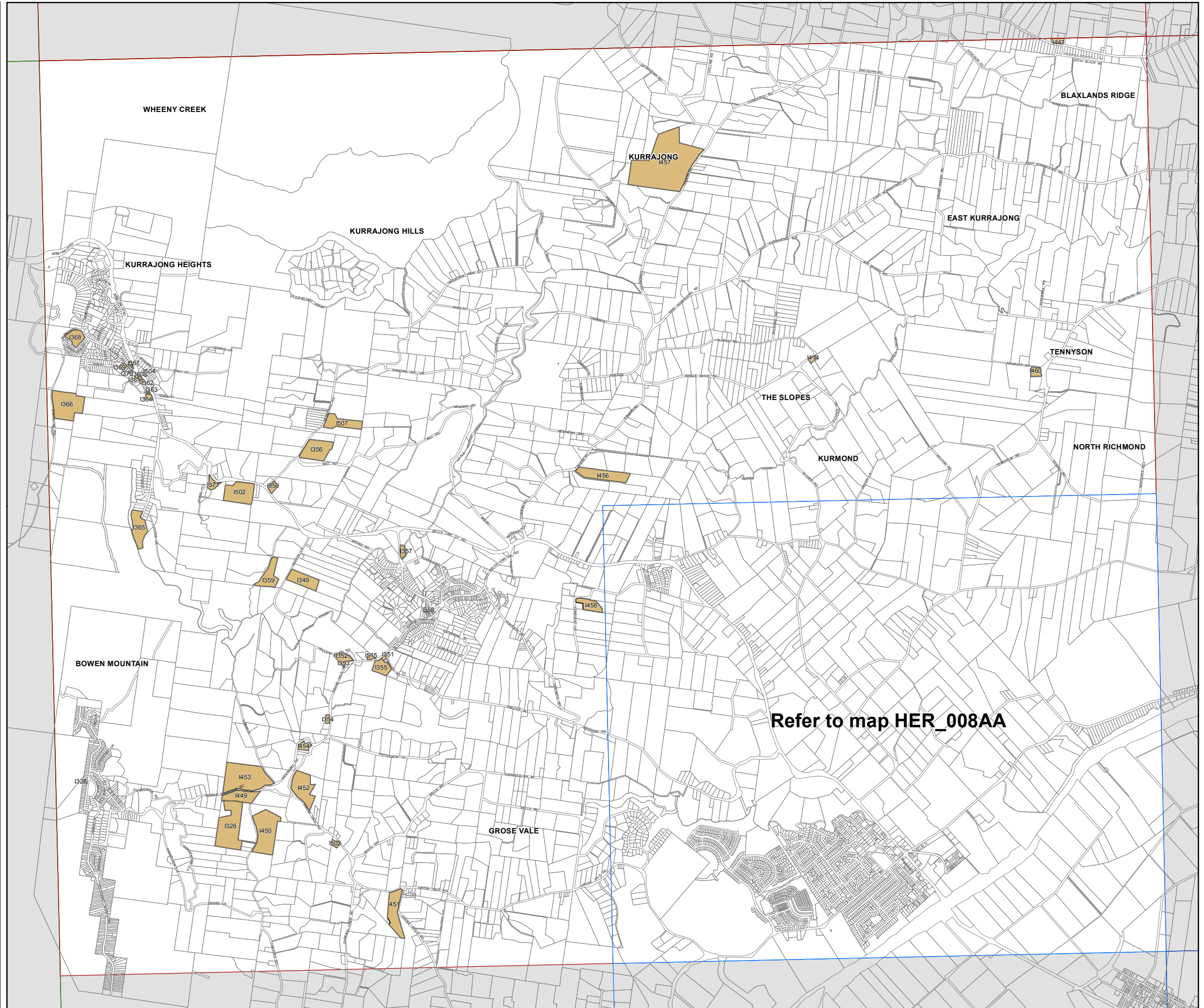


**Heritage**

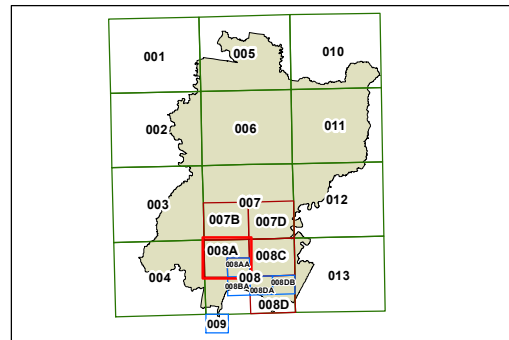
-  Conservation Area - General
-  Item - General

**Cadastre**

-  Cadastre 19/09/2019 © Spatial Services



Refer to map HER\_008AA



0 250 500 750 1,000 Metres

Scale: 1:40,000 @ A3