


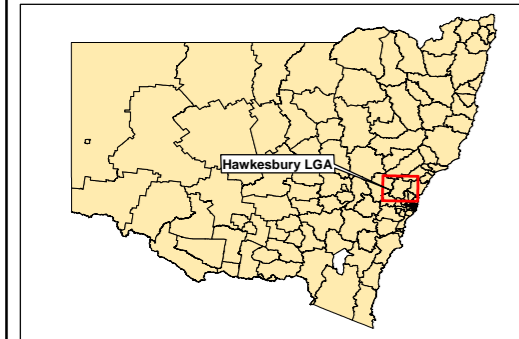




# Hawkesbury Local Environmental Plan 2012

Land Application Map - Sheet LAP\_001

-  LGA Boundary
- LEP Land Application**
-  Included
- Cadastre**
-  Cadastre 24/10/2018 © DFSI Spatial Services



0 2.5 5 10 Kilometres

Projection: GDA 1994  
MGA Zone 56

Scale: 1:300,000 @ A3

Map Identification Number: 3800\_COM\_LAP\_001\_300\_20181024

