



Hawkesbury Local Environmental Plan 2012

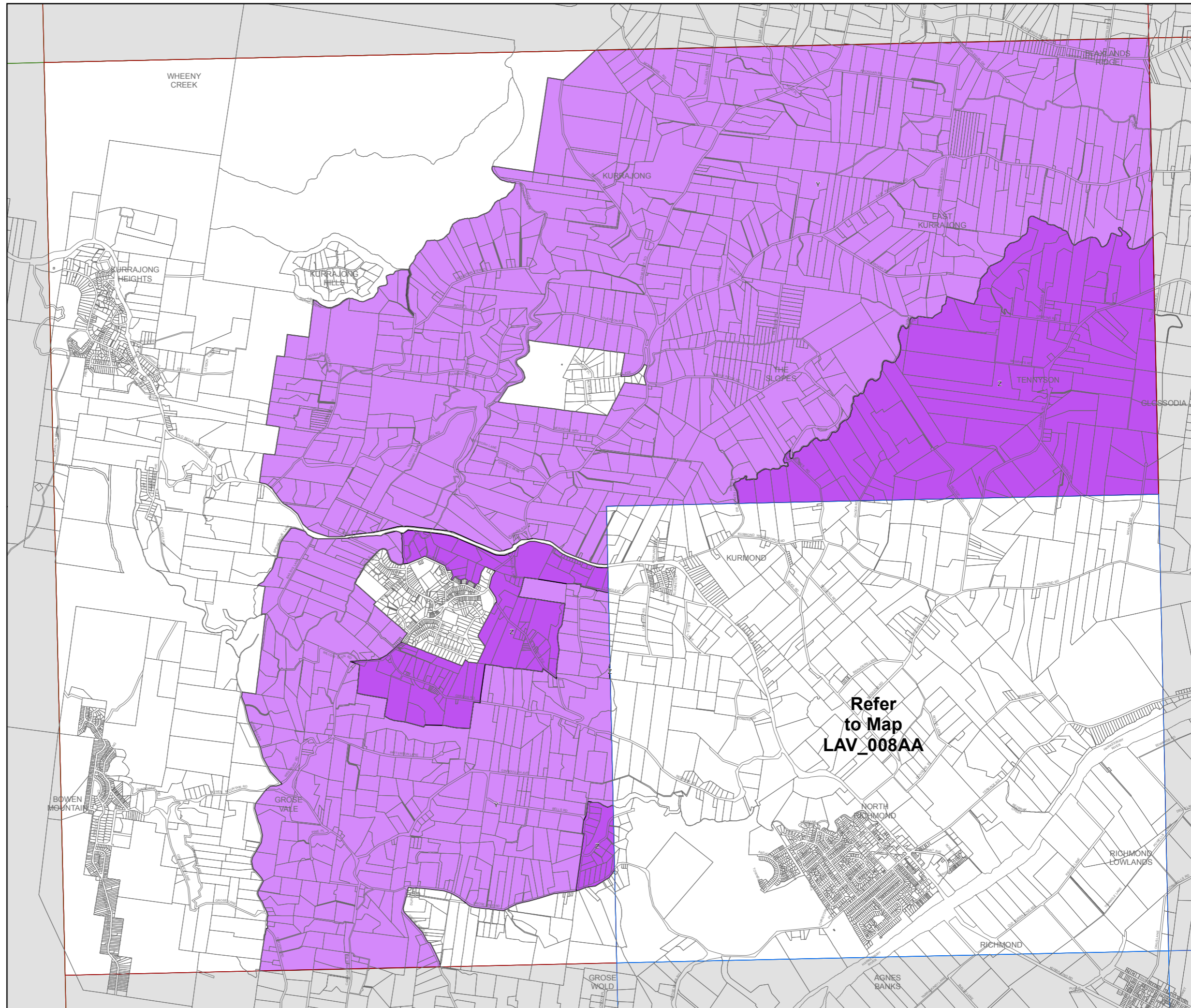
Lot Averaging Map Sheet - LAV_008A

Minimum Lot Size for a Lot Averaging Subdivision

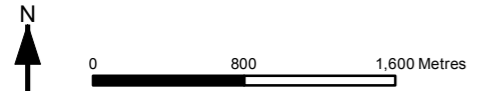
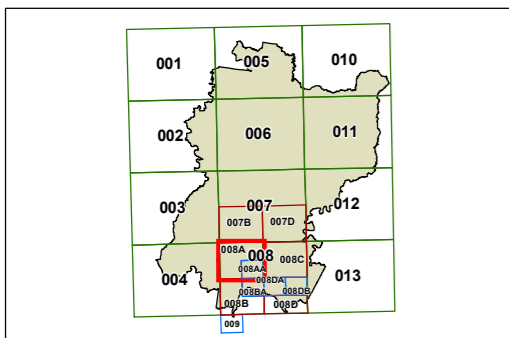
- U 1500m² with lot density not greater than 5 lots per ha
- Y 1 ha
- Z 2.5 ha

Cadastral

Cadastral 17/11/2011 © Land and Property Information (LPI)



**Refer
to Map
LAV_008AA**



Projection: GDA 1994
MGA Zone 56
Scale: 1:40,000 @ A3