





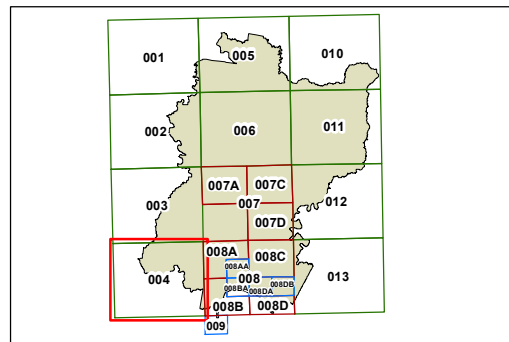


Hawkesbury Local Environmental Plan 2012

Land Reservation Acquisition Map - Sheet LRA_004

-  Classified Road (SP2)
-  Local Open Space (RE1)
-  Local Road (SP2)

- Cadastre**
-  Cadastre 17/11/2011 © Land & Property Information (LPI)



0 1 2 3 Kilometres

Scale: 1:80,000 @ A3

Projection: GDA 1994
MGA Zone 56

Map Identification Number:
3800_COM_LRA_004_080_20120314