






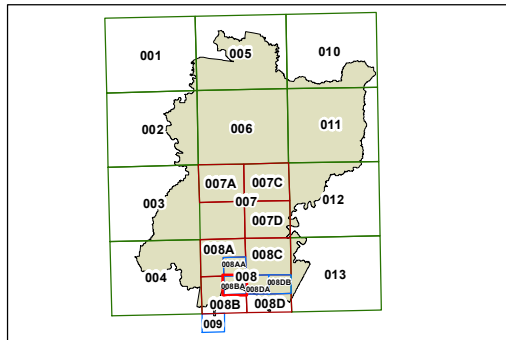
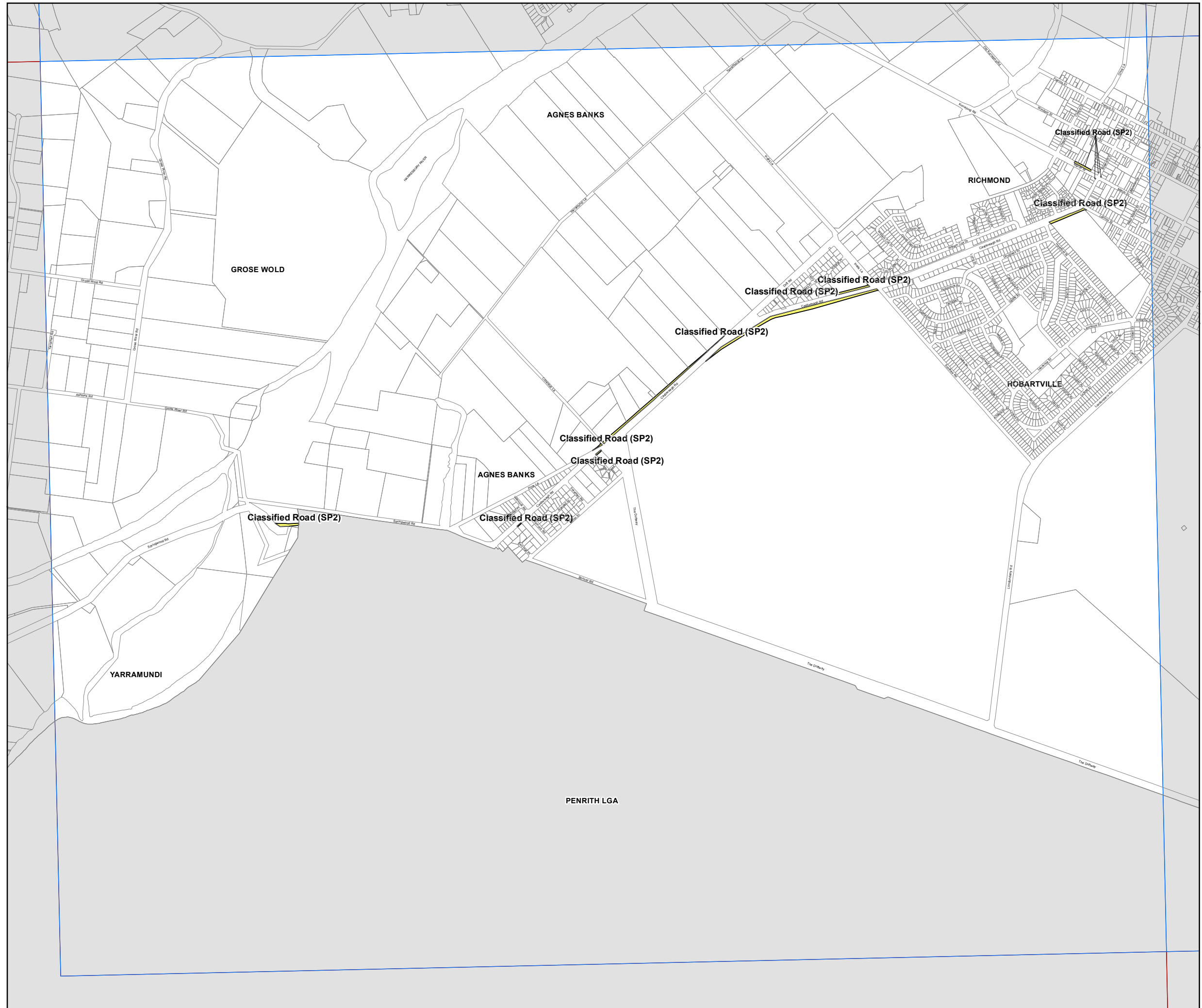
Hawkesbury Local Environmental Plan 2012

Land Reservation Acquisition Map - Sheet LRA_008BA

-  Classified Road (SP2)
-  Local Open Space (RE1)
-  Local Road (SP2)

Cadastral

 Cadastral 17/11/2011 © Land & Property Information (LPI)



0 175 350 525 700 Metres

Scale: 1:20,000 @ A3

Projection: GDA 1994
MGA Zone 56

Map Identification Number:
3800_COM_LRA_008BA_020_20120316