




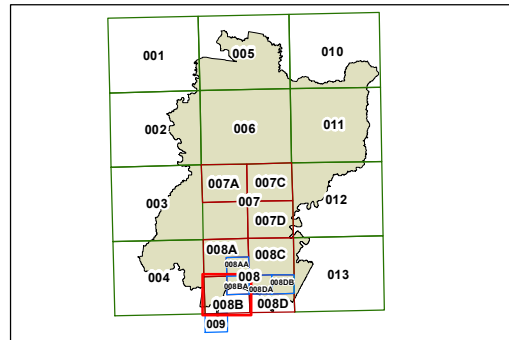
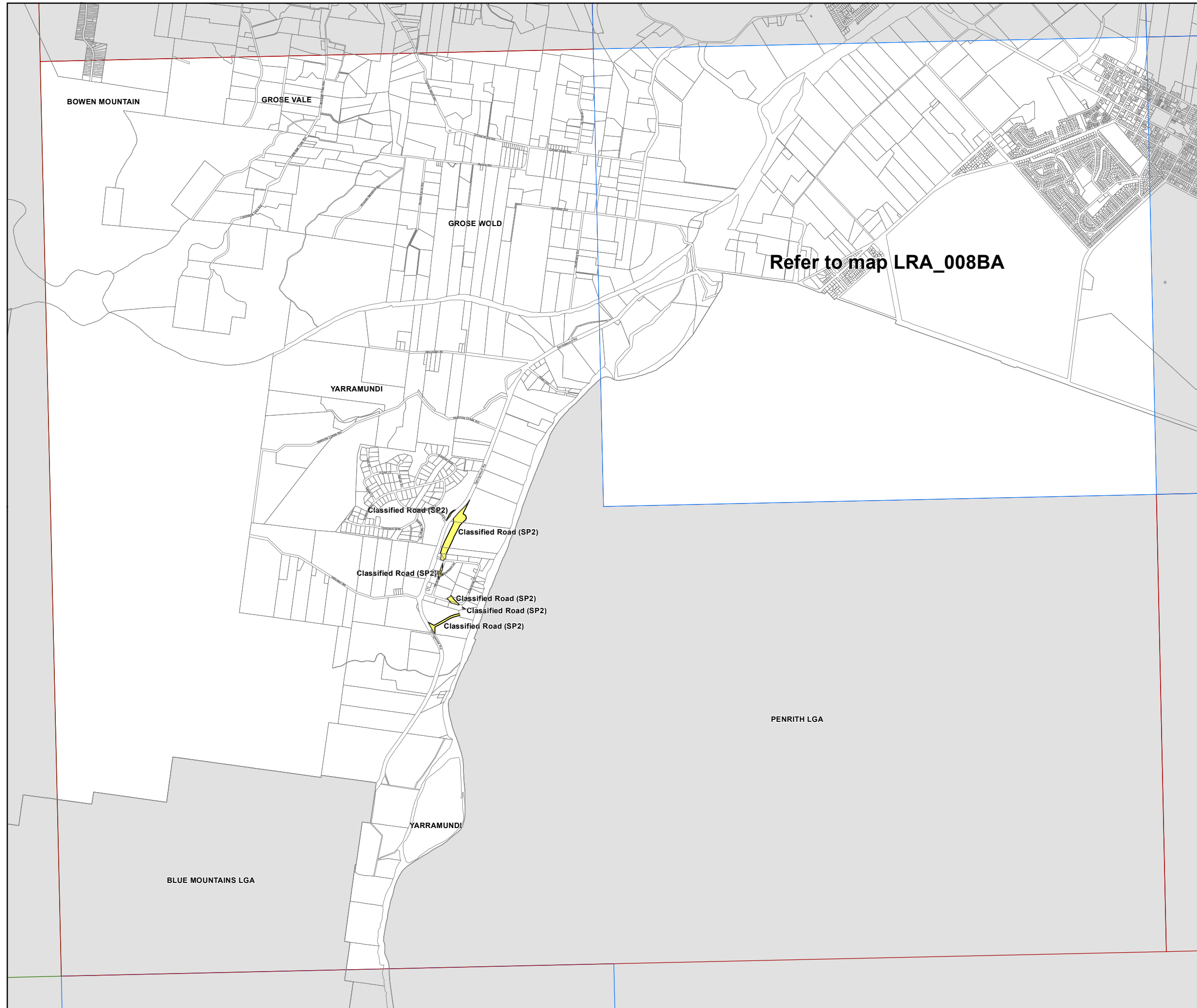


Hawkesbury Local Environmental Plan 2012

Land Reservation Acquisition Map - Sheet LRA_008B

-  Classified Road (SP2)
-  Local Open Space (RE1)
-  Local Road (SP2)

Cadastre
 Cadastre 17/11/2011 © Land & Property Information (LPI)



0 250 500 750 1,000 Metres

Scale: 1:40,000 @ A3

Projection: GDA 1994
 MGA Zone 56
 Map Identification Number:
 3800_COM_LRA_008B_040_20120209