







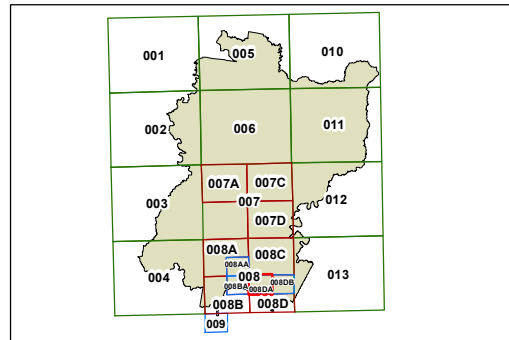
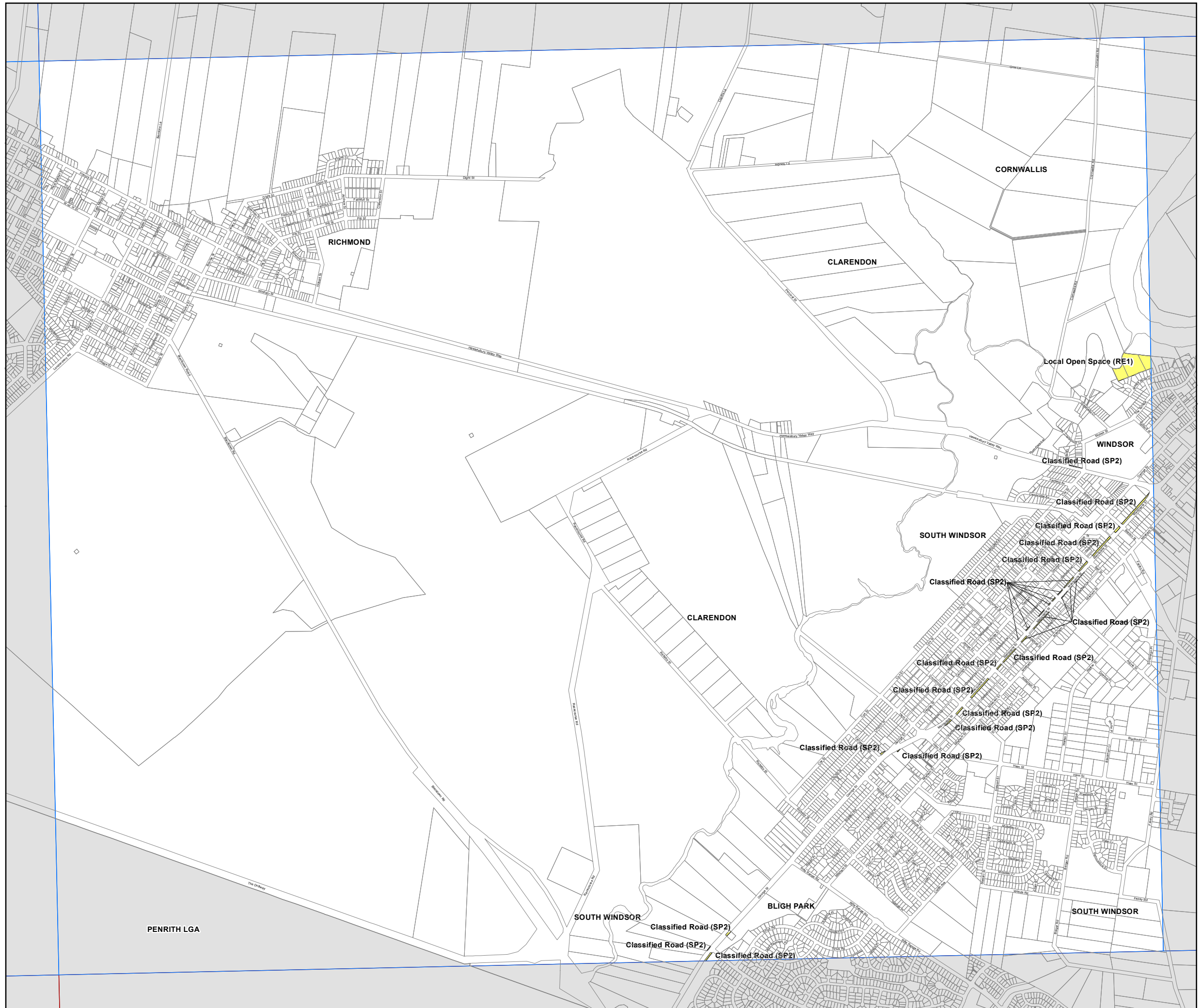
# Hawkesbury Local Environmental Plan 2012

## Land Reservation Acquisition Map - Sheet LRA\_008DA

-  Classified Road (SP2)
-  Local Open Space (RE1)
-  Local Road (SP2)

### Cadastral

-  Cadastral 17/11/2011 © Land & Property Information (LPI)



0 175 350 525 700 Metres

Scale: 1:20,000 @ A3

Projection: GDA 1994  
MGA Zone 56

Map Identification Number:  
3800\_COM\_LRA\_008DA\_020\_20120625