

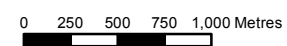
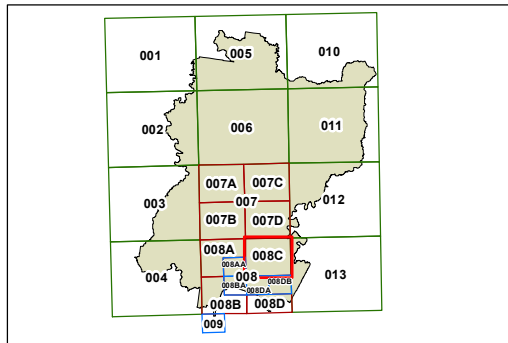
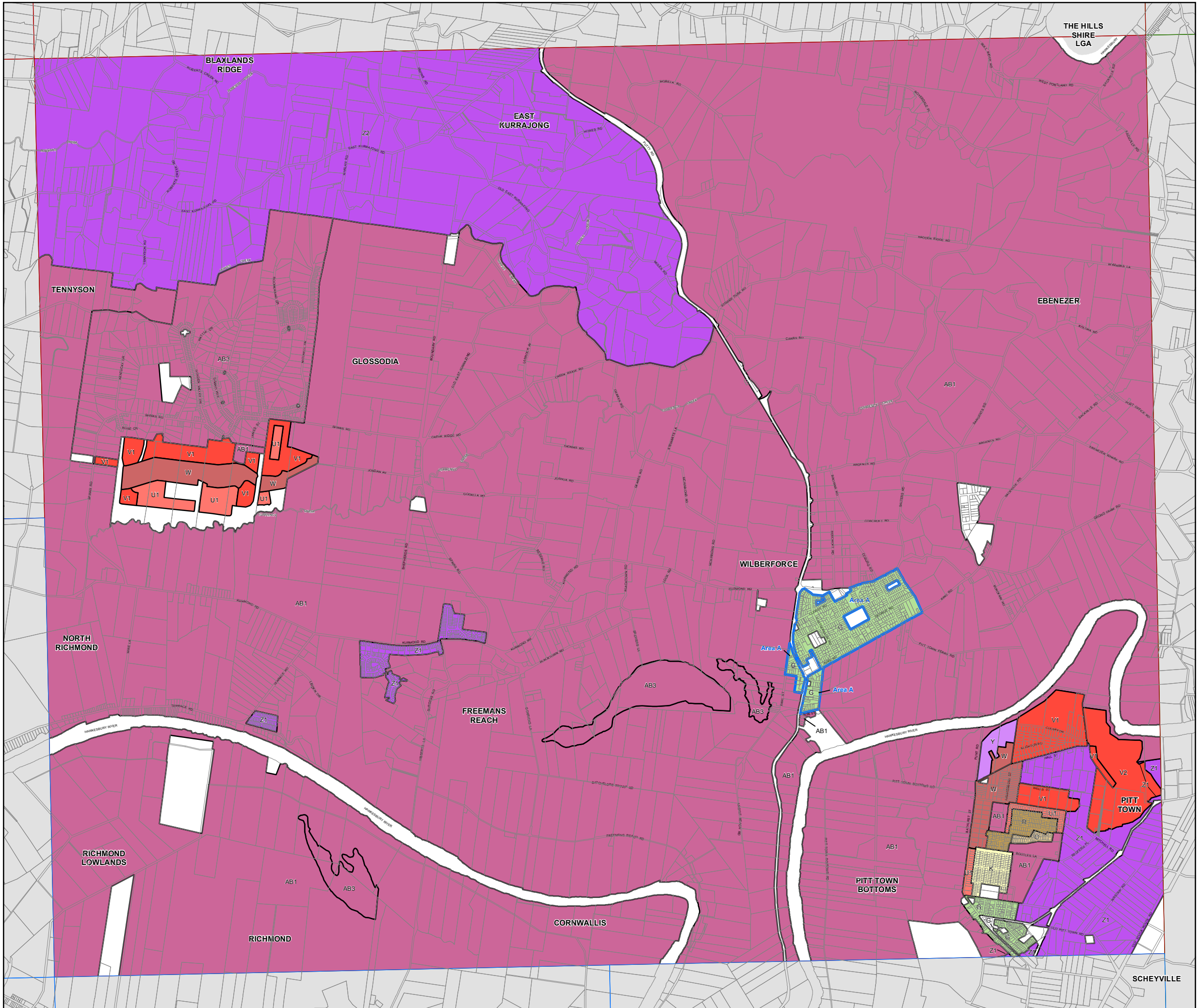
Minimum Lot Size (sq m)

A	180
E	375
G	450
K	550
M	600
O	650
R	750
U1	1000
U2	1500
V1	2000
V2	2500
W	4000
Y1	10000
Y2	15000
Z1	2 ha
Z2	4 ha
AB1	10 ha
AB2	25 ha
AB3	40 ha
AC	50 ha
AD	100 ha
AE	200 ha
AF	400 ha

Area A	Refer to Clause 4.1D(1)
Area B	Refer to Clause 4.1E
Area C	Refer to Clause 4.1F

Cadastre

□ Cadastre 22/08/2016 © Land & Property Information (LPI)



Scale: 1:40,000 @ A3

Projection: GDA 1994
MGA Zone 56

Map Identification Number: 3800_COM_LSZ_008C_040_20160822