



# Hawkesbury Local Environmental Plan 2012


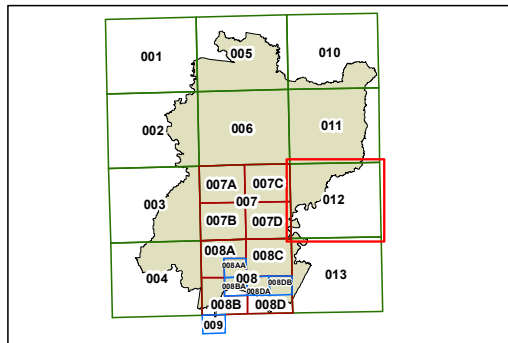
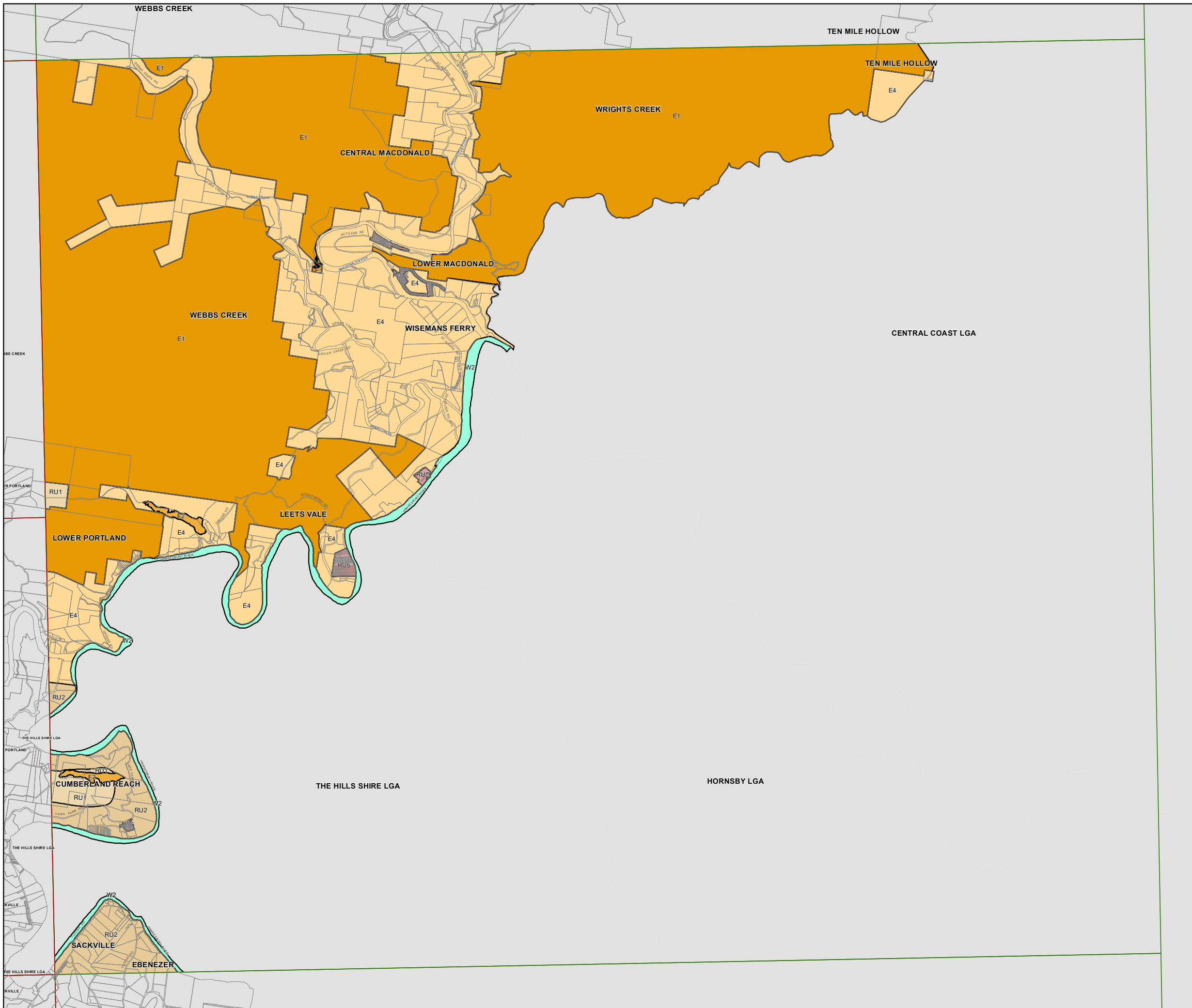
## Land Zoning Map - Sheet LZN\_012

### Zone

- B1 Neighbourhood Centre
- B2 Local Centre
- B5 Business Development
- B6 Enterprise Corridor
- E1 National Parks and Nature Reserves
- E2 Environmental Conservation
- E3 Environmental Management
- E4 Environmental Living
- IN1 General Industrial
- IN2 Light Industrial
- R1 General Residential
- R2 Low Density Residential
- R3 Medium Density Residential
- R5 Large Lot Residential
- RE1 Public Recreation
- RE2 Private Recreation
- RU1 Primary Production
- RU2 Rural Landscape
- RU4 Primary Production Small Lots
- RU5 Village
- SP1 Special Activities
- SP2 Infrastructure
- W1 Natural Waterways
- W2 Recreational Waterways

### Cadastre

Cadastre 17/12/2020 © Spatial Services



Projection: GDA 1994  
MGA Zone 56

Map Identification Number: 3800\_COM\_LZN\_012\_08\_20201112