





Hawkesbury Local Environmental Plan 2012

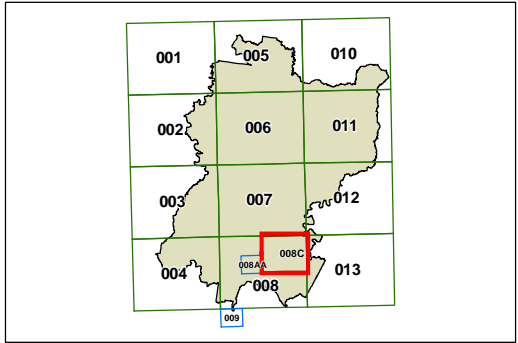
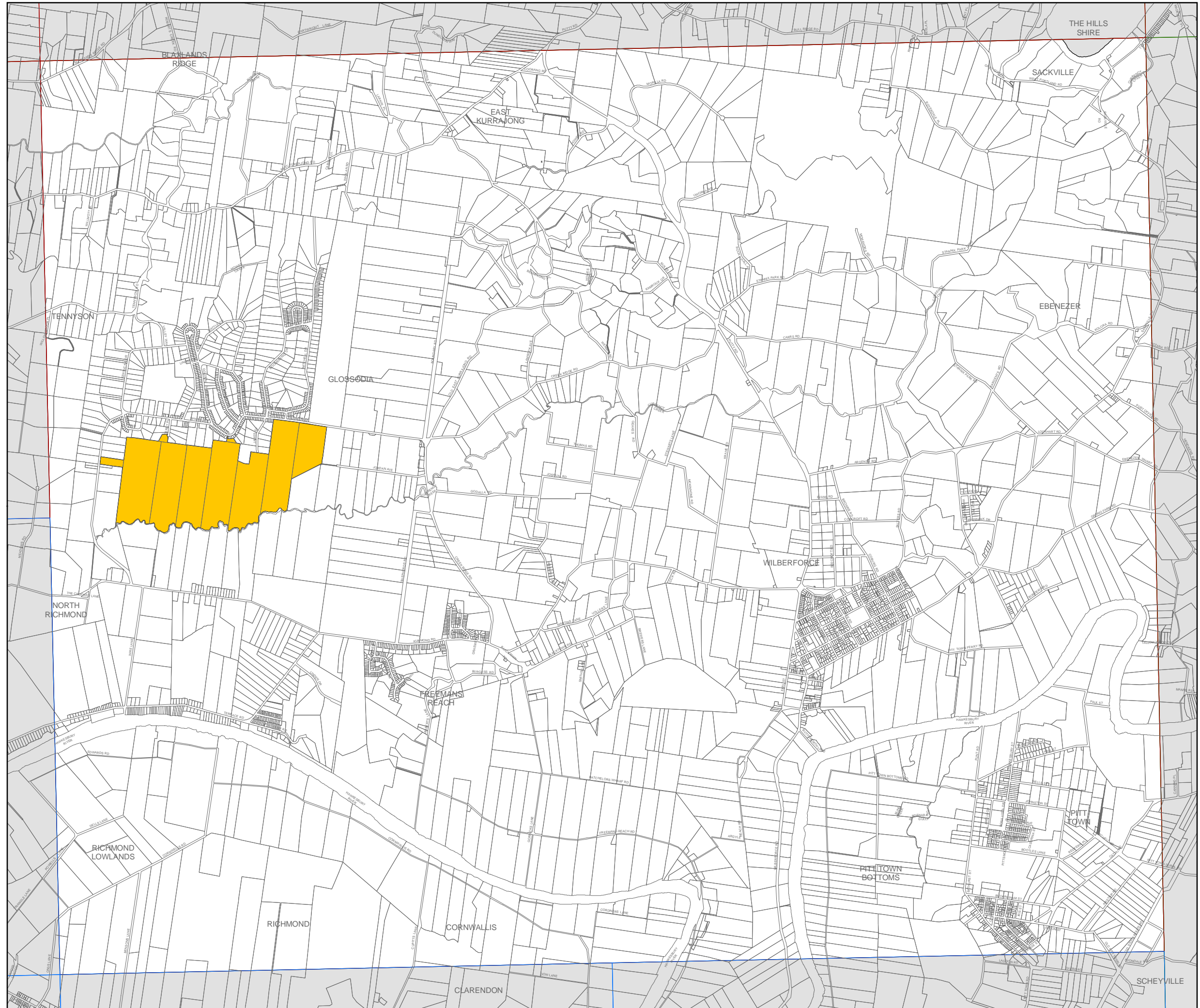
Urban Release Area Map - Sheet URA_008C

Urban Release Area

 Urban Release Area

Cadastre

 Cadastre 17/11/2011 © Land and Property Information (LPI)



0 800 1,600 Metres

Scale: 1:40,000 @ A3

Projection: GDA 1994
MGA Zone 56

Map identification number : 3800_COM_URA_008C_040_20140613