




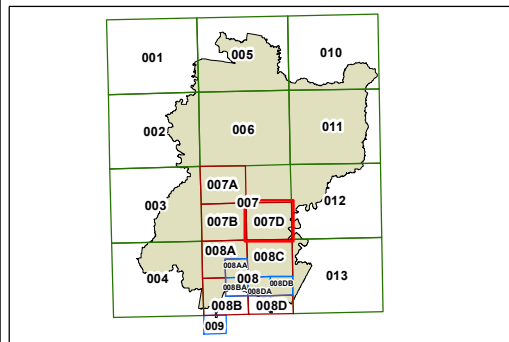
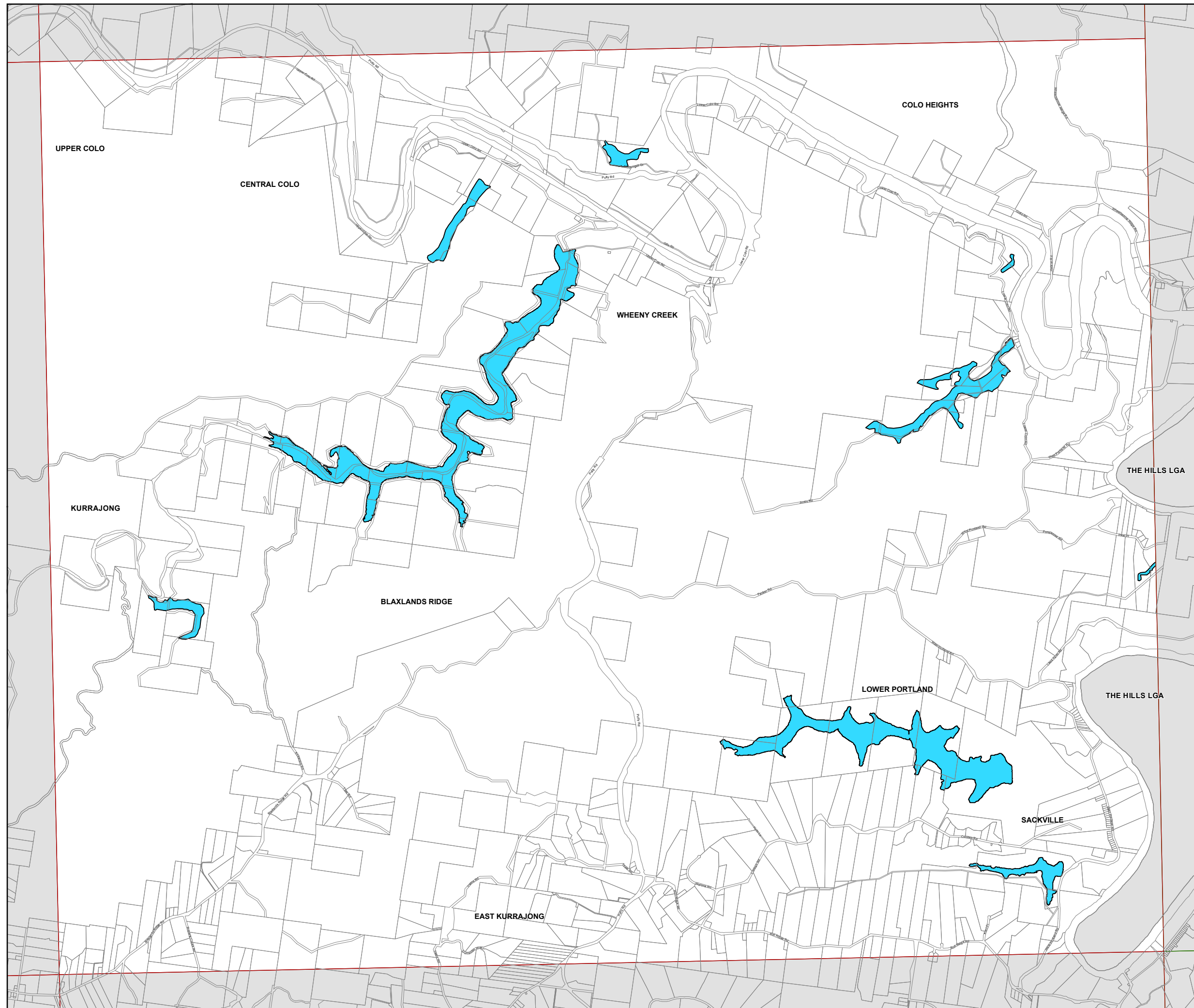
Hawkesbury Local Environmental Plan 2012

Wetlands Map - Sheet WET_007D

 Wetlands

Cadastral

 Cadastral 4/05/2011 © Land and Property Information (LPI)



0 250 500 750 1,000 Metres

Scale: 1:40,000 @ A3

Projection: GDA 1994
MGA Zone 56

Map Identification Number:
3800_COM_WET_007D_040_20120316