




Holroyd Local Environmental Plan 2013

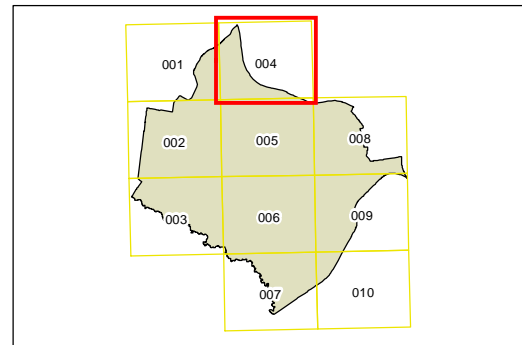
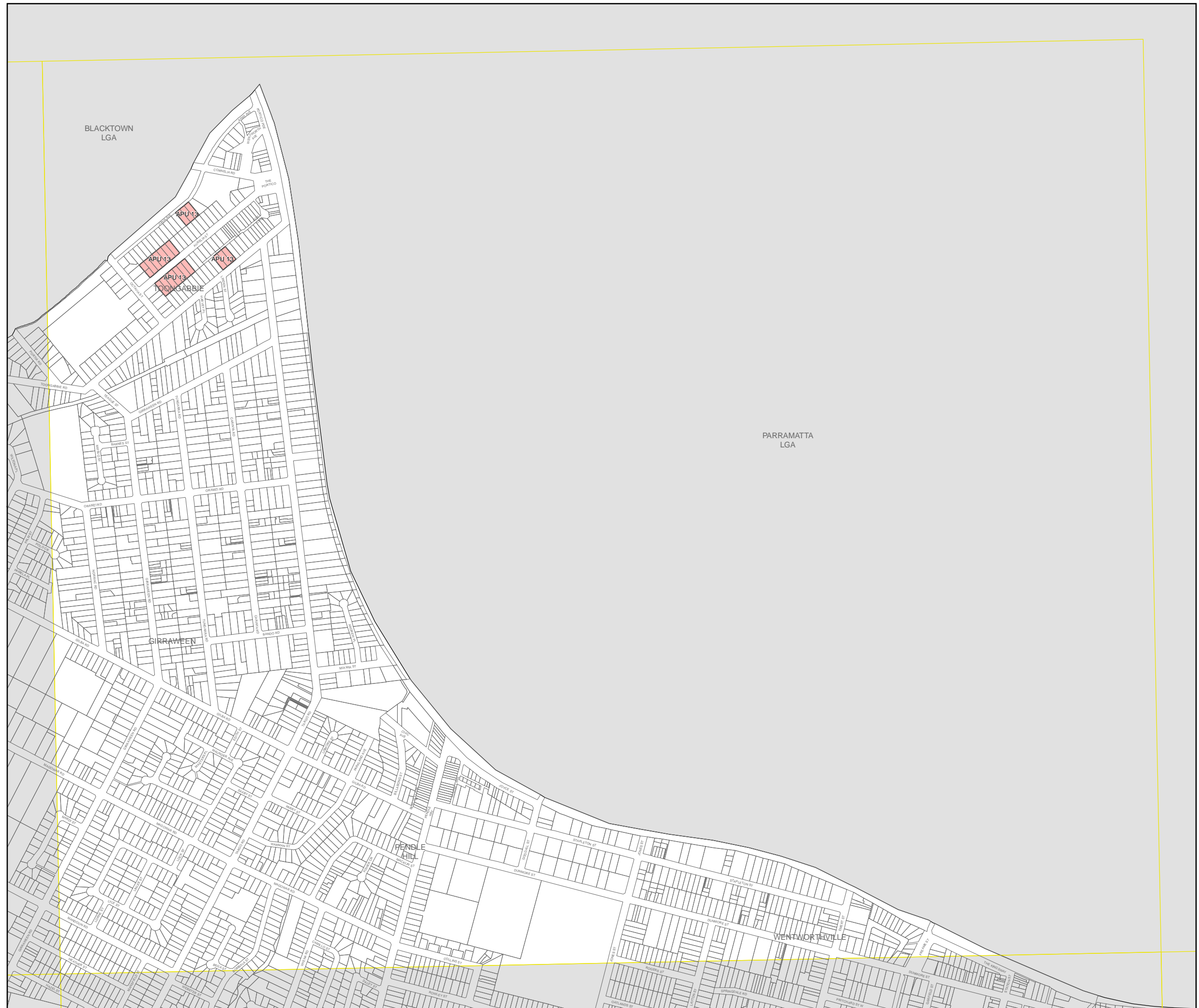
Additional Permitted Uses Map - Sheet APU_004

Additional Permitted Uses

 Additional Permissible Uses

Cadastre

 Cadastre 24/11/2012 © Land and Property Information (LPI)



0 200 400 Metres

Scale: 1:10,000 @ A3

Projection: GDA 1994
MGA Zone 56