





Holroyd Local Environmental Plan 2013

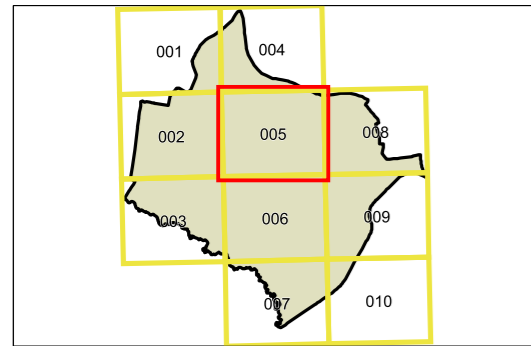
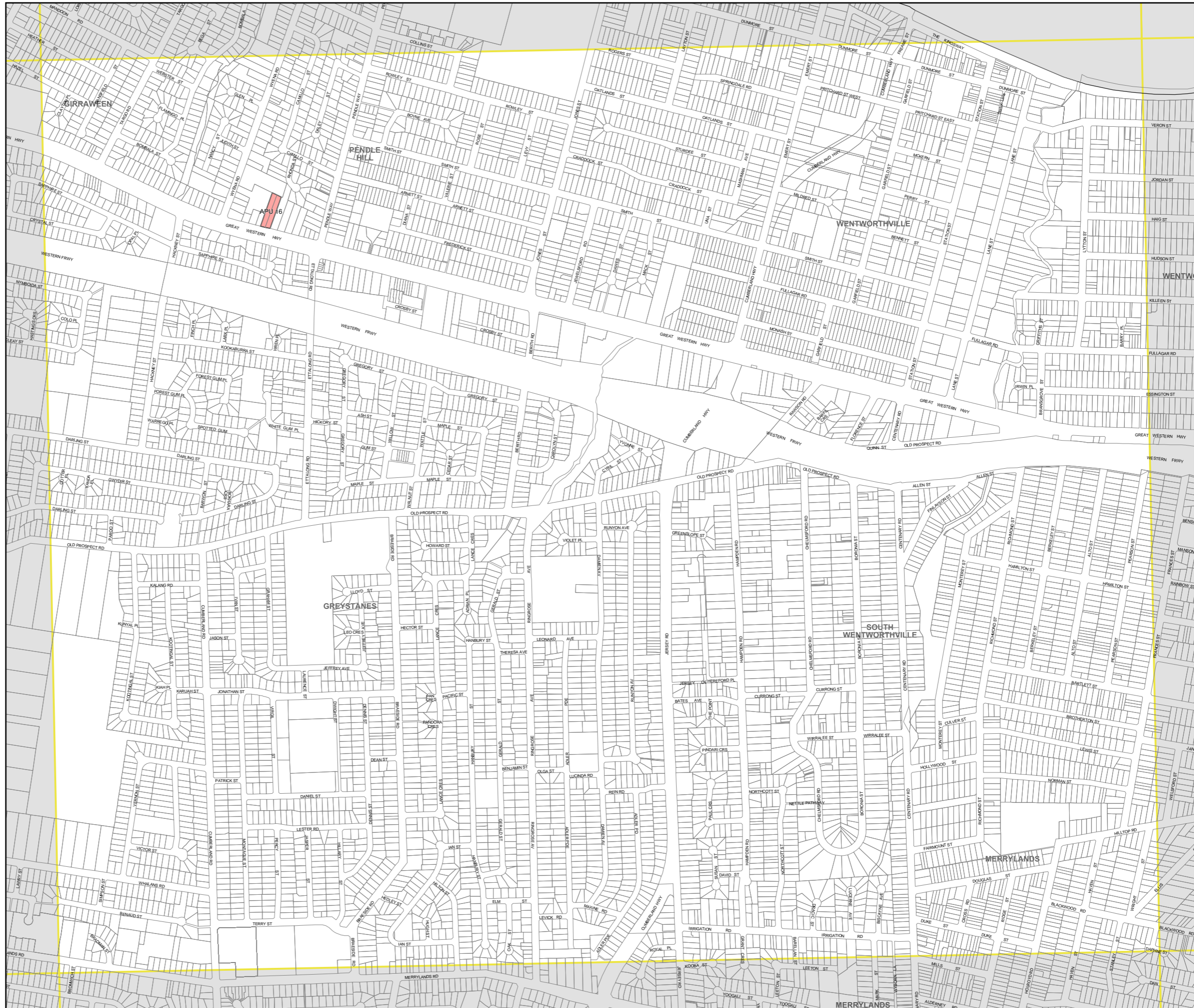
Additional Permitted Uses Map - Sheet APU_005

Additional Permitted Uses

 Additional Permitted Uses

Cadastre

 Cadastre 23/10/15 © Holroyd City Council



0 200 400 Metres
Scale 1:10000 @ A3

Projection: GDA 1994
MGA Zone 56

Map identification number:
3950_COM_APU_005_010_20151023