




# Holroyd Local Environmental Plan 2013

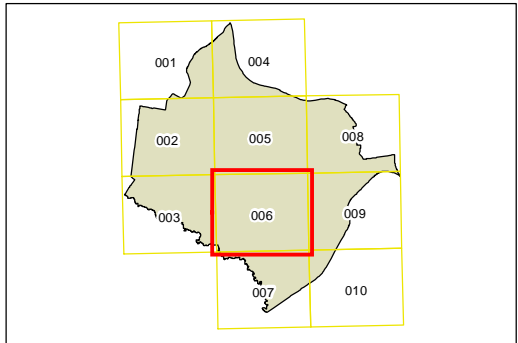
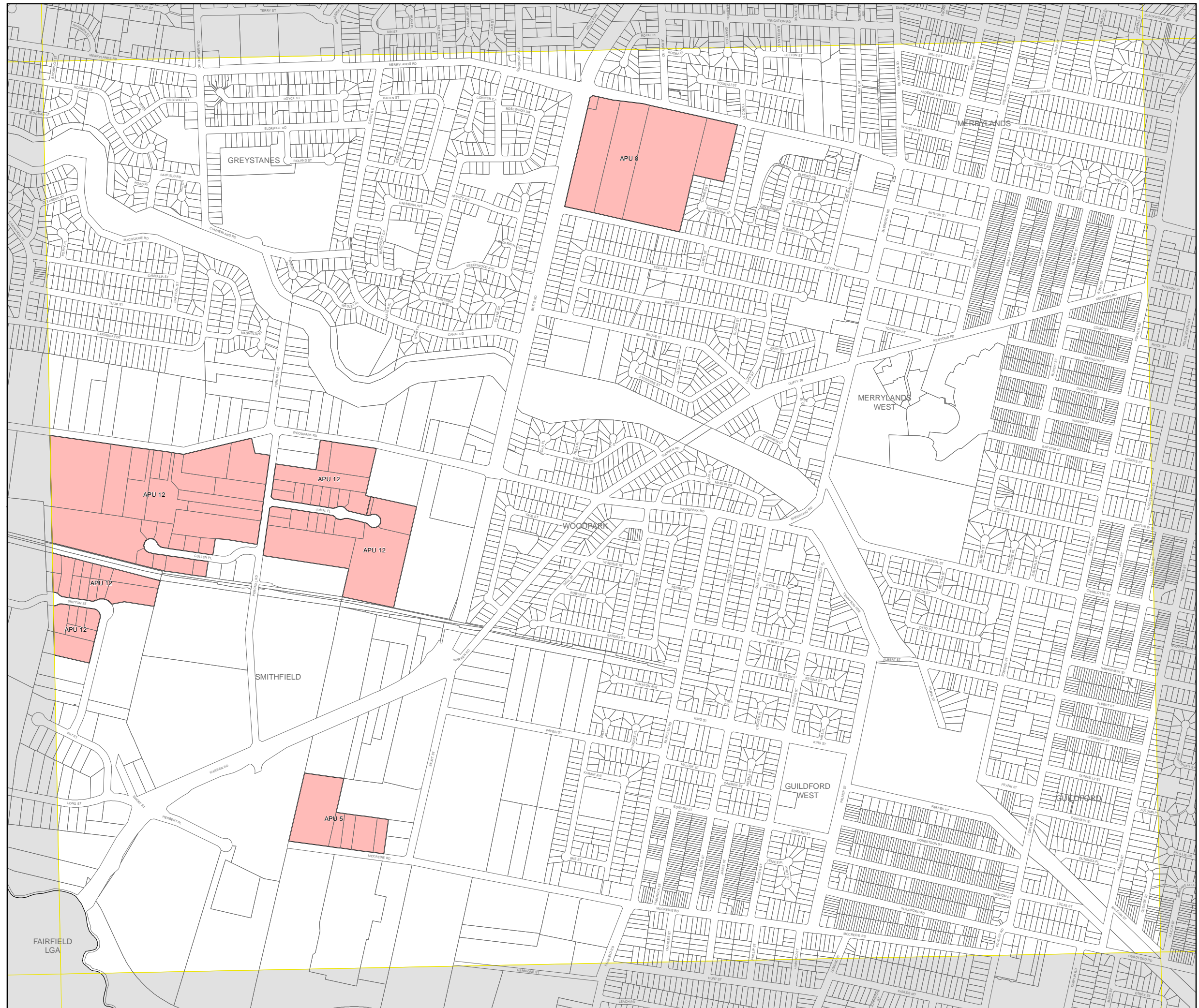
## Additional Permitted Uses Map - Sheet APU\_006

### Additional Permitted Uses

 Additional Permissible Uses

### Cadastral

 Cadastral 24/11/2012 © Land and Property Information (LPI)



0 200 400 Metres

Scale: 1:10,000 @ A3

Projection: GDA 1994  
MGA Zone 56