



Holroyd Local Environmental Plan 2013


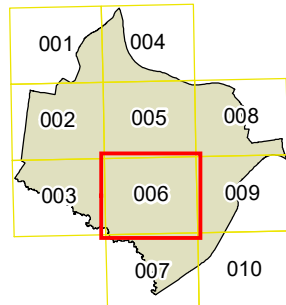
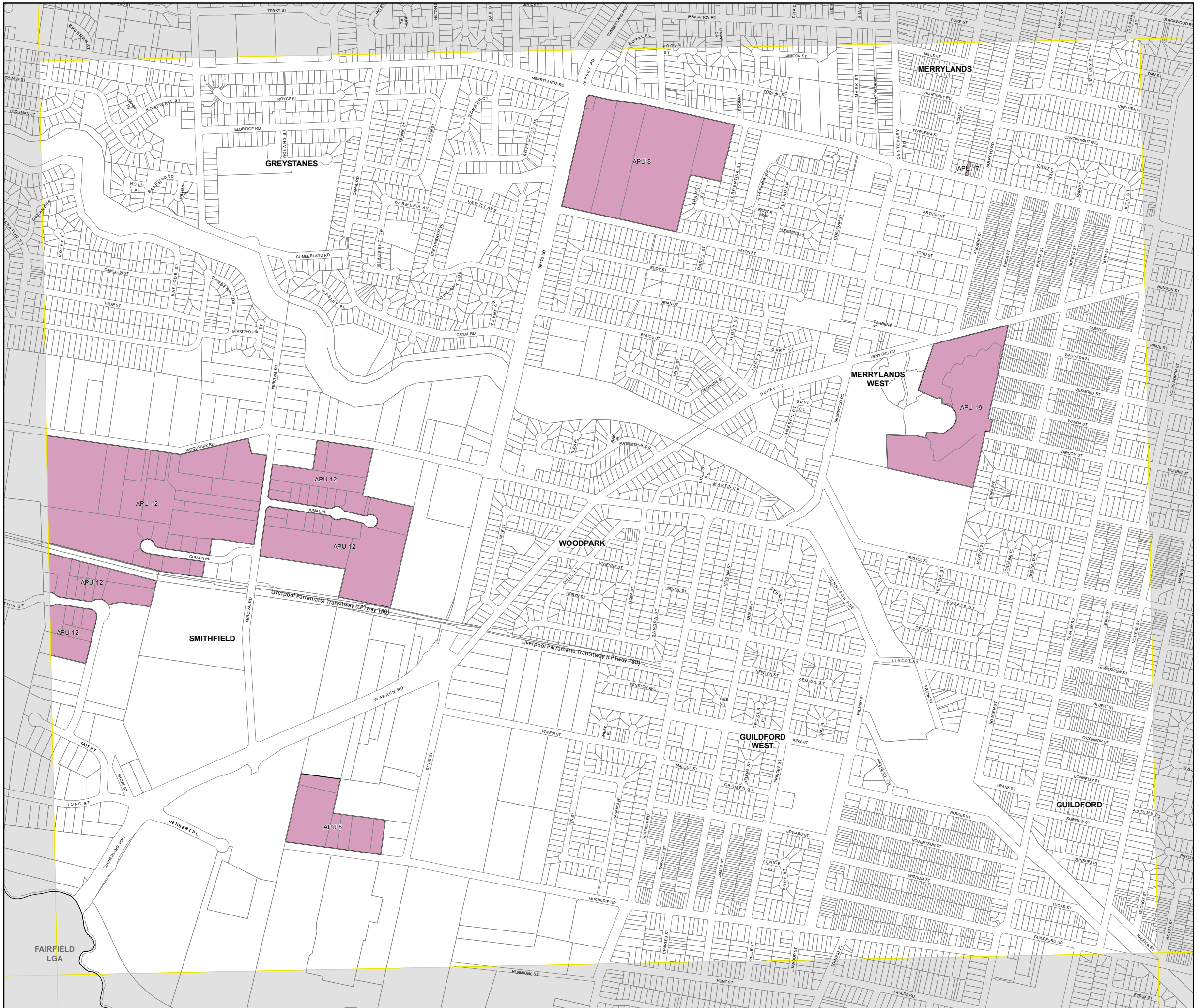
Additional Permitted Uses Map - Sheet APU_006

Additional Permitted Uses

Additional Permitted Uses

Cadastre

Cadastre 30/07/2021 © Cumberland City Council



Scale: 1:10,000 @ A3

Projection: GDA 1994
MGA Zone 56

Map identification number: 3950_COM_APU_006_010_20210730