





# Holroyd Local Environmental Plan 2013

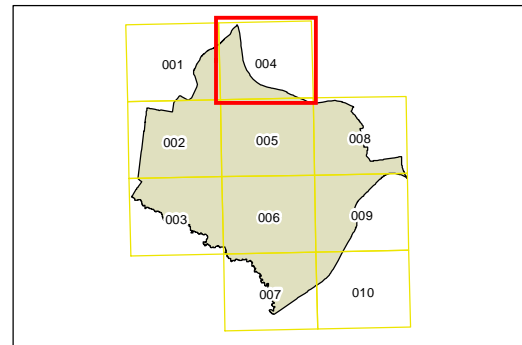
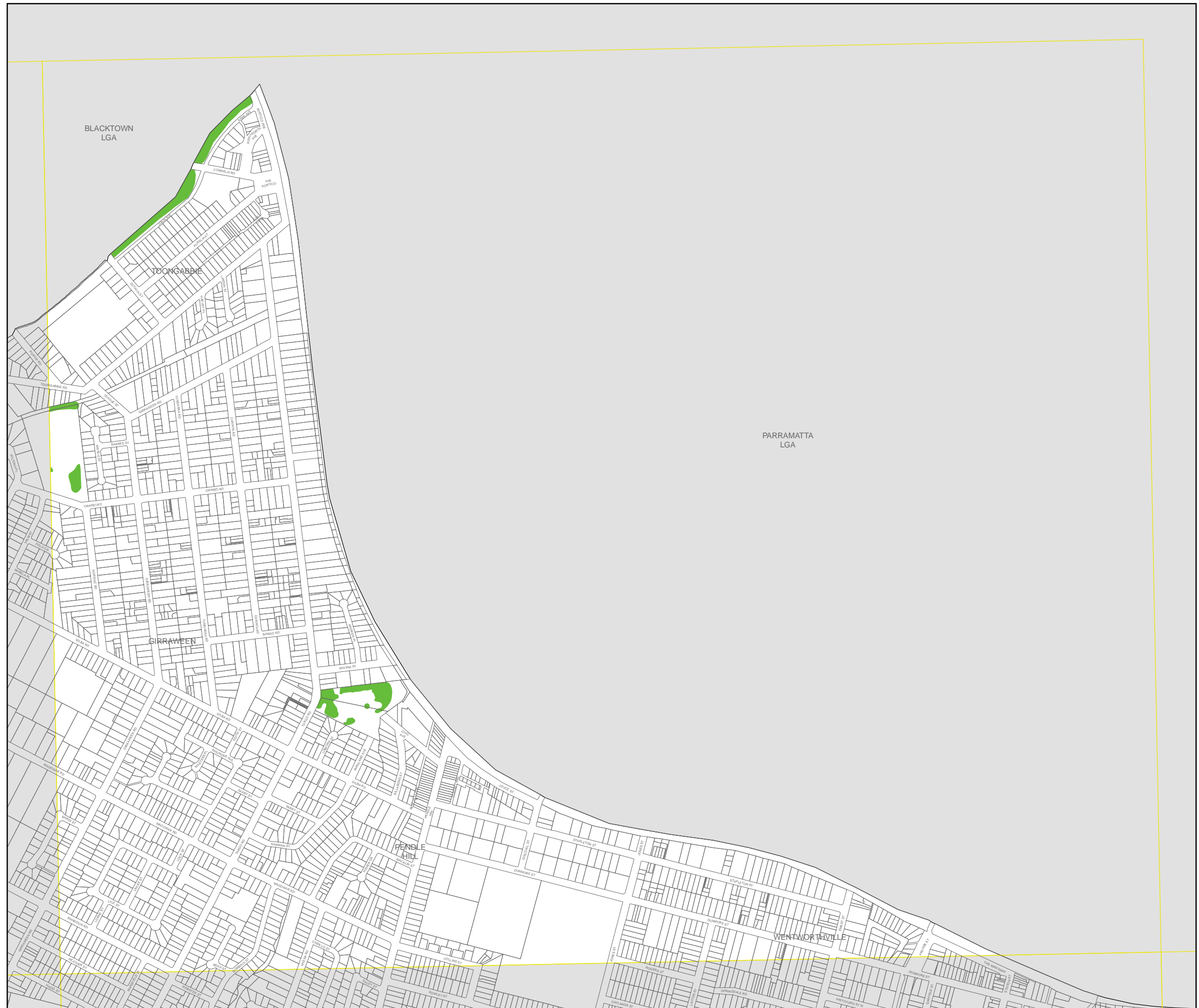
## Biodiversity Map - Sheet BIO\_004

### Biodiversity

 Remnant Native Vegetation

### Cadastre

 Cadastre 24/11/2012 © Land and Property Information (LPI)



0 200 400 Metres

Scale: 1:10,000 @ A3

Projection: GDA 1994  
MGA Zone 56