



# Holroyd Local Environmental Plan 2013


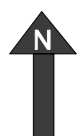
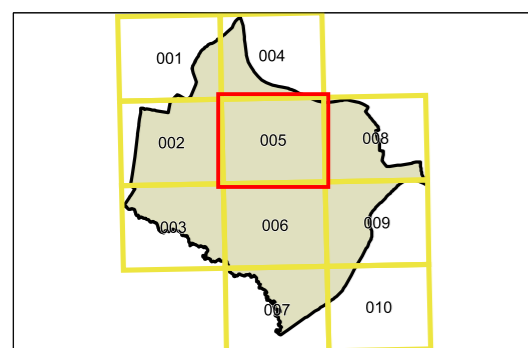
## Floor Space Ratio Map Sheet FSR\_005

### Maximum Floor Space Ratio (n:1)

- D 0.5
- H 0.7
- K 0.85
- N 1
- P 1.2
- S1 1.5
- S2 1.8
- T1 2
- T2 2.2
- T3 2.4
- U1 2.5
- U2 2.8
- V 3
- W 3.5
- X 4
- Y 4.5
- Z1 5
- Z2 5.5
- AA1 6
- AA2 6.5
- AB 7.5
- AC 8.5
- AD 9

### Cadastre

Cadastre 07/07/2017 © Cumberland Council



Scale 1: 10,000 @ A3

Projection: GDA 1994  
MGA Zone 56

Map identification number:  
3950\_COM\_FSR\_005\_010\_20170707

