








Holroyd Local Environmental Plan 2013

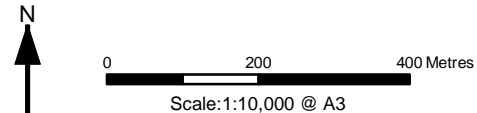
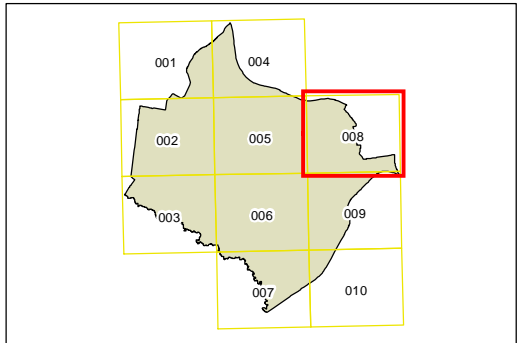
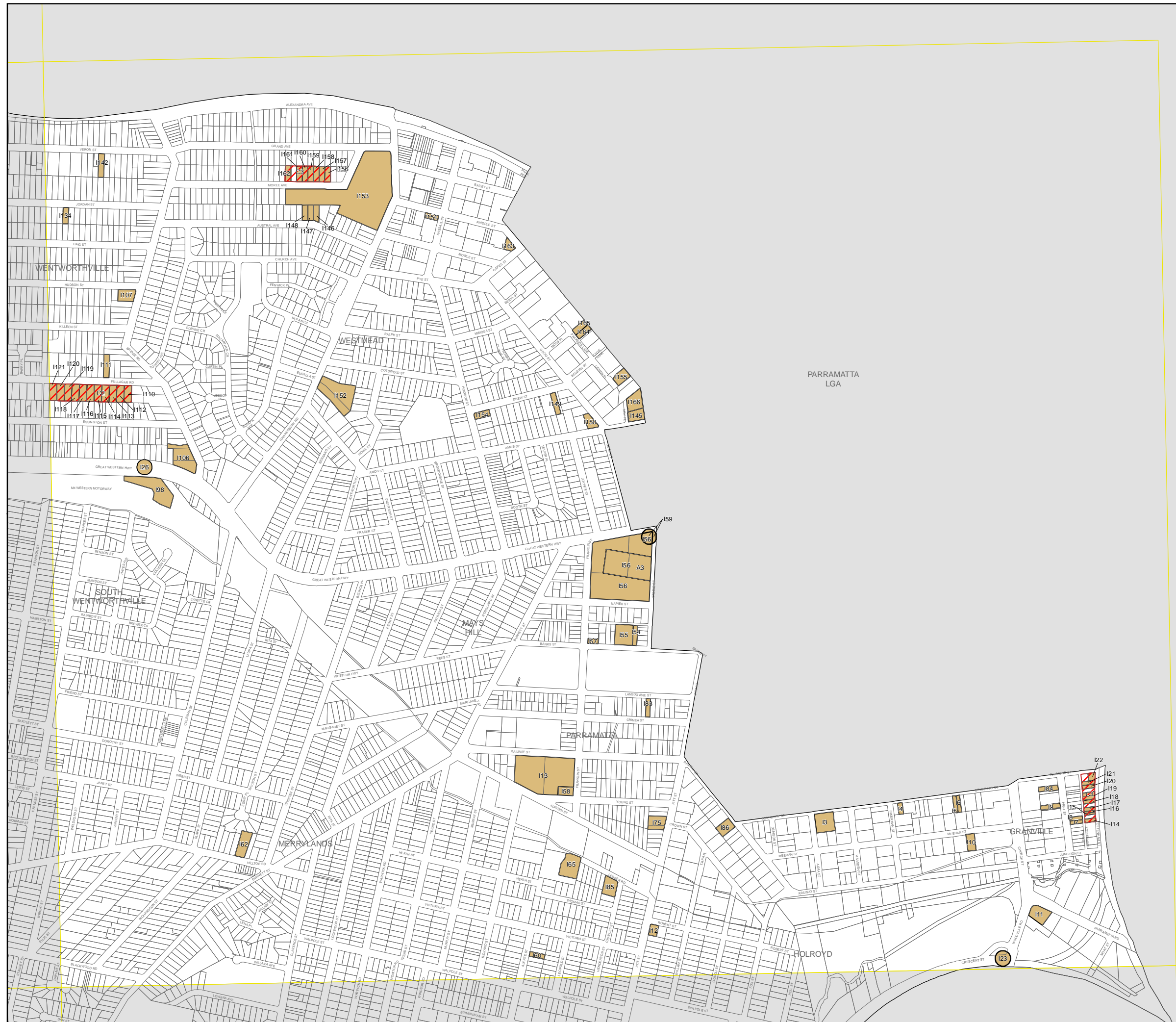
Heritage Map - Sheet HER_008

Heritage

-  Conservation area - General
-  Aboriginal Place of Heritage Significance
-  Item - General
-  Aboriginal Object
-  Item - Archaeological

Cadastre

-  Cadastre 24/11/2012 © Land and Property Information (LPI)



Projection: GDA 1994
MGA Zone 56
Map identification number: 3950_COM_HER_008_010_20130218