



Holroyd Local Environmental Plan 2013

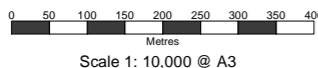
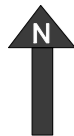
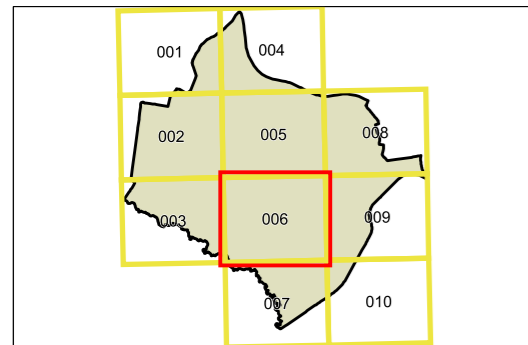
Height of Buildings Map Sheet HOB_006

Maximum Building Height (m)

J	9
K	10
L	11
M	12.5
N	14
O	15
P1	17
P2	18
Q	20
R	21
S1	23
S2	24
T1	26
T2	29
U	32
W	41
Y	53
AA	65

Cadastre

Cadastre 10/05/2017 © Cumberland Council



Scale 1: 10,000 @ A3

Projection: GDA 1994
MGA Zone 56

Map identification number:
3950_COM_HOB_006_010_20170510

