



Holroyd Local Environmental Plan 2013

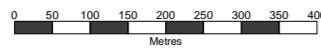
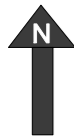
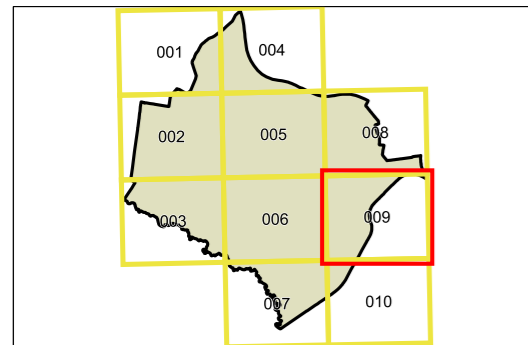
Height of Buildings Map Sheet HOB_009

Maximum Building Height (m)

J	9	U1	30
K	10	U2	32
L	11	V	39
M	12.5	W1	41
N	14	W2	42
O	15	W3	43
P1	17	Y1	53
P2	18	Y2	54
Q	20	Z	55
R	21	AA1	62
S1	23	AA2	65
S2	24	AA3	77
T1	26	AB	86
T2	27	AC	105
T3	29		

Cadastre

Cadastre 22/05/2018 © Cumberland Council



Scale 1:10,000 @ A3

Projection: GDA 1994
MGA Zone 56

Map identification number:
3950_COM_HOB_009_010_20180522

