







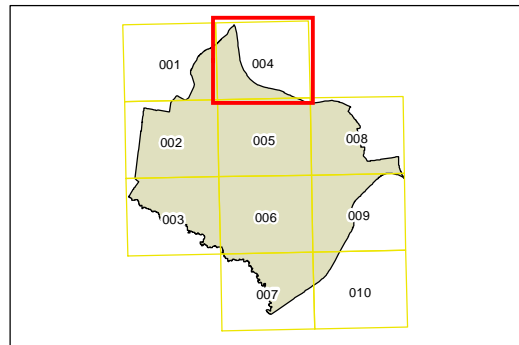
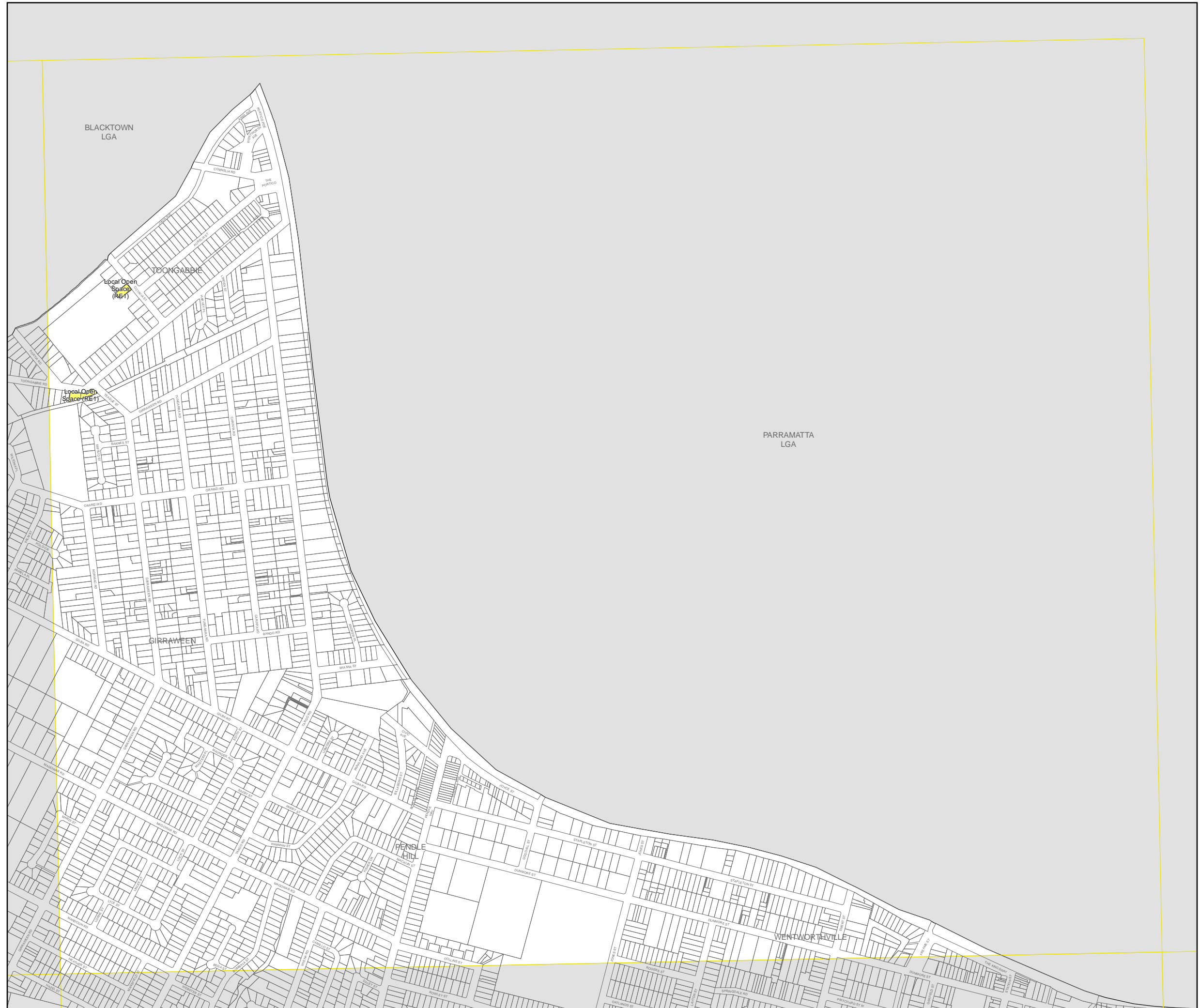
Holroyd Local Environmental Plan 2013

Land Reservation Acquisition Map - Sheet LRA_004

-  Classified Road (SP2)
-  Local Road Widening (R2)
-  Local Open Space (RE1)

Cadastre

-  Cadastre 24/11/2012 © Land and Property Information (LPI)



0 200 400 Metres

Scale: 1:10,000 @ A3

Projection: GDA 1994
MGA Zone 56