



Holroyd Local Environmental Plan 2013

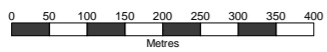
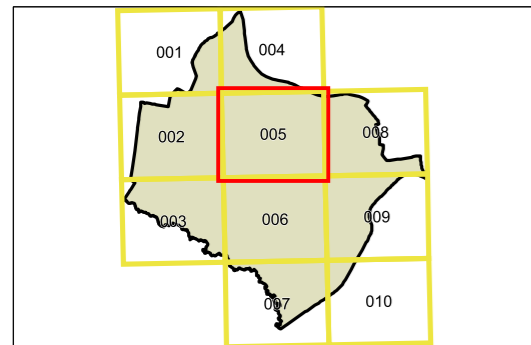
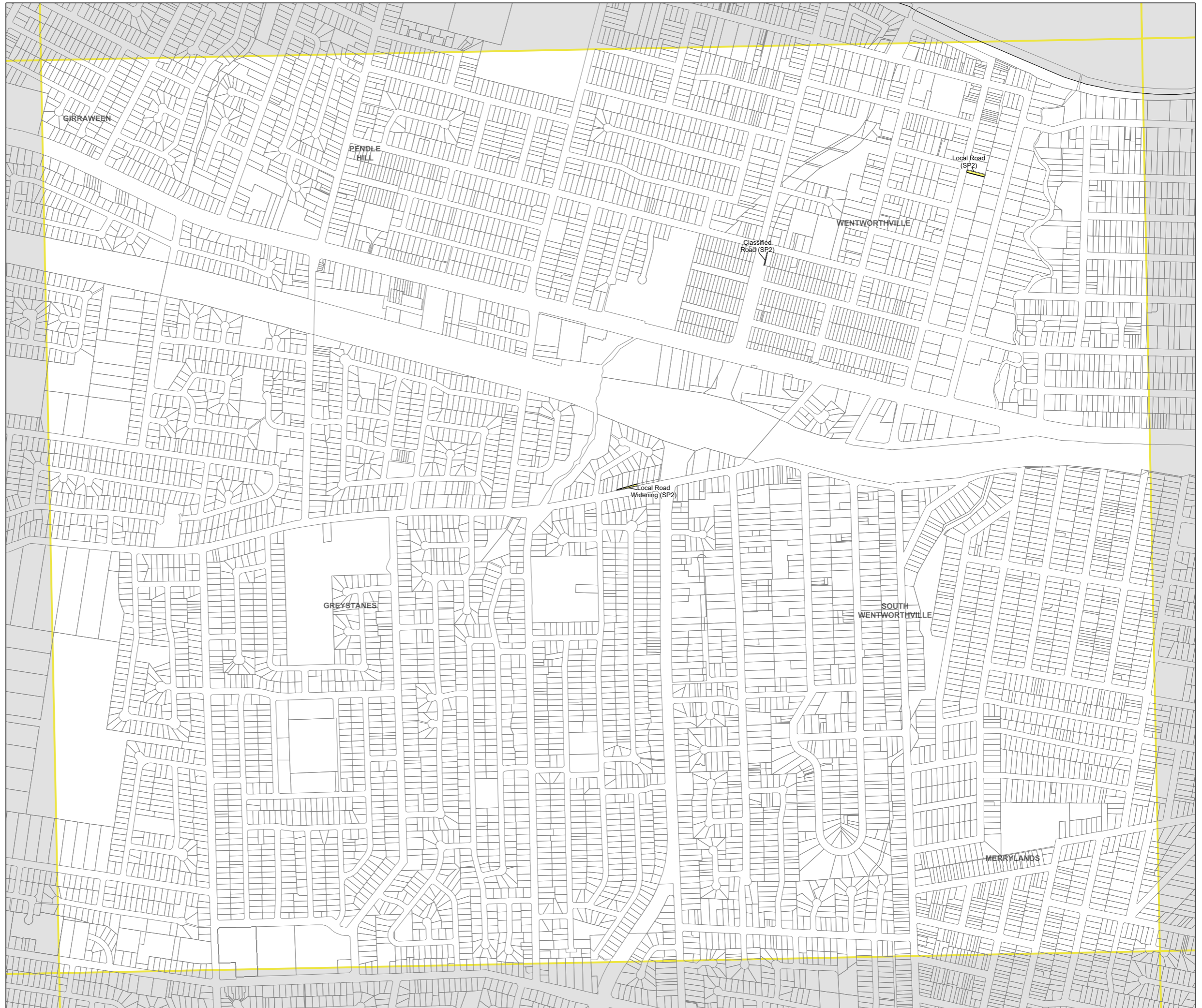
Land Reservation Map Sheet LRA_005

Land Reservation

- Classified Road (SP2)
- Drainage (SP2)
- Local Open Space (RE1)
- Local Road (B6)
- Local Road (R4)
- Local Road (SP2)
- Local Road Widening (R2)

Cadastre

- Cadastre 20/04/18 © Cumberland Council



Scale 1: 10,000 @ A3

Projection: GDA 1994
MGA Zone 56

Map identification number:
3950_COM_LRA_005_010_20180420