






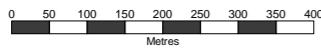
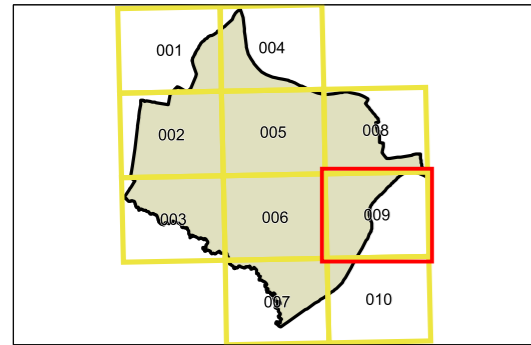
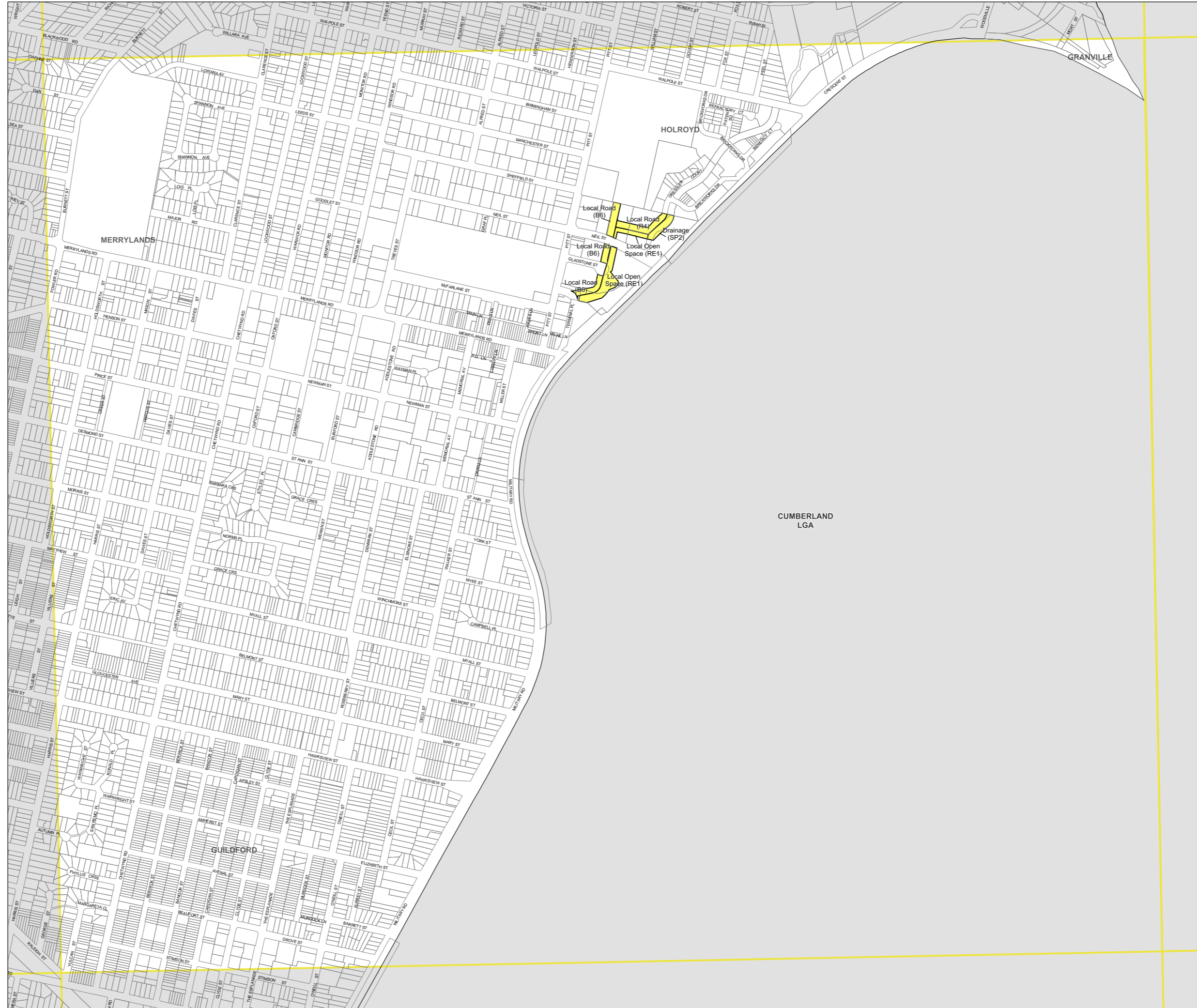


# Holroyd Local Environmental Plan 2013

## Land Reservation Acquisition Map Sheet LRA\_009

-  Drainage (SP2)
-  Local Open Space (RE1)
-  Local Road (B6)
-  Local Road (R4)

- Cadastre**
-  Cadastre 18/07/2017 © Cumberland Council



Projection: GDA 1994  
MGA Zone 56

Map identification number:  
3950\_COM\_LRA\_009\_010\_20170718