




# Holroyd Local Environmental Plan 2013

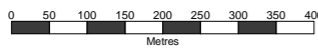
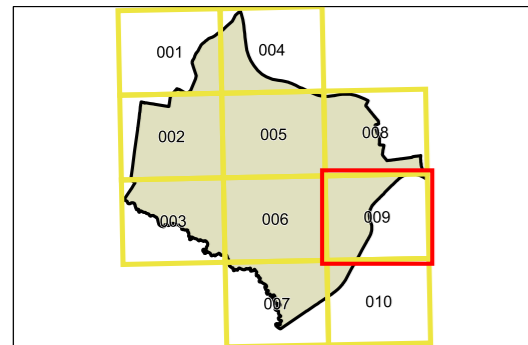
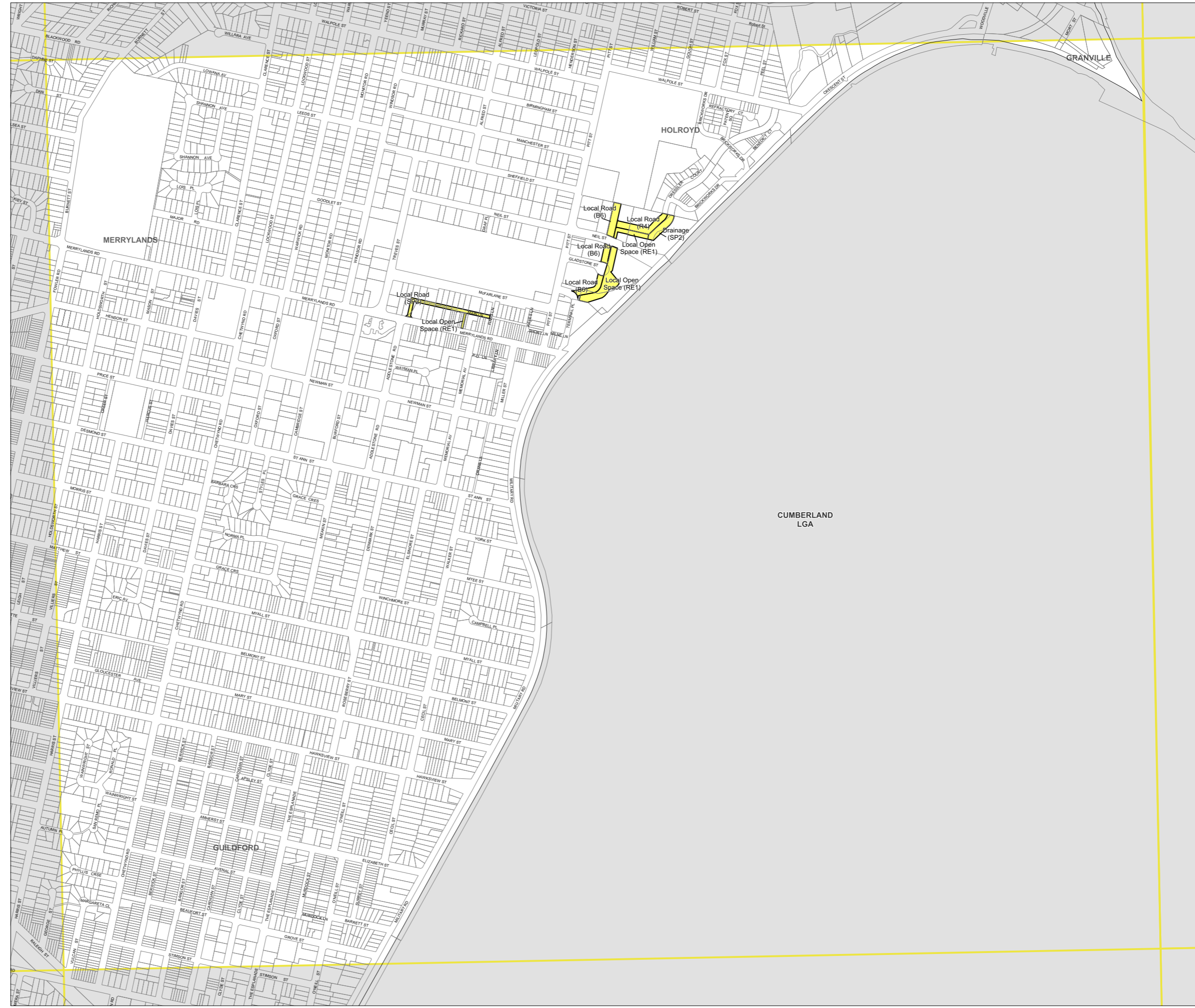
## Land Reservation Acquisition Map Sheet LRA\_009

### Land Reservation

-  Classified Road (SP2)
-  Drainage (SP2)
-  Local Open Space (RE1)
-  Local Road (B6)
-  Local Road (R4)
-  Local Road (SP2)
-  Local Road Widening (R2)

### Cadastre

-  Cadastre 22/05/2018 © Cumberland Council



Scale 1: 10,000 @ A3

Projection: GDA 1994  
MGA Zone 56

Map identification number:  
3950\_COM\_LRA\_009\_010\_20180522