



Holroyd Local Environmental Plan 2013

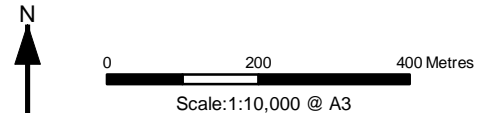
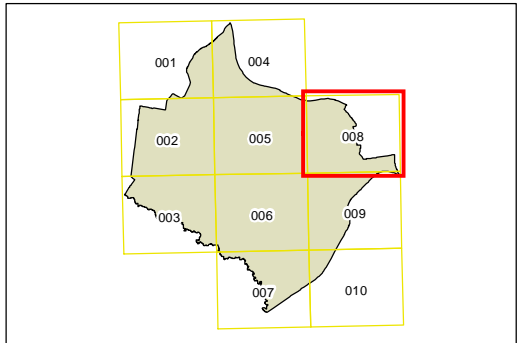
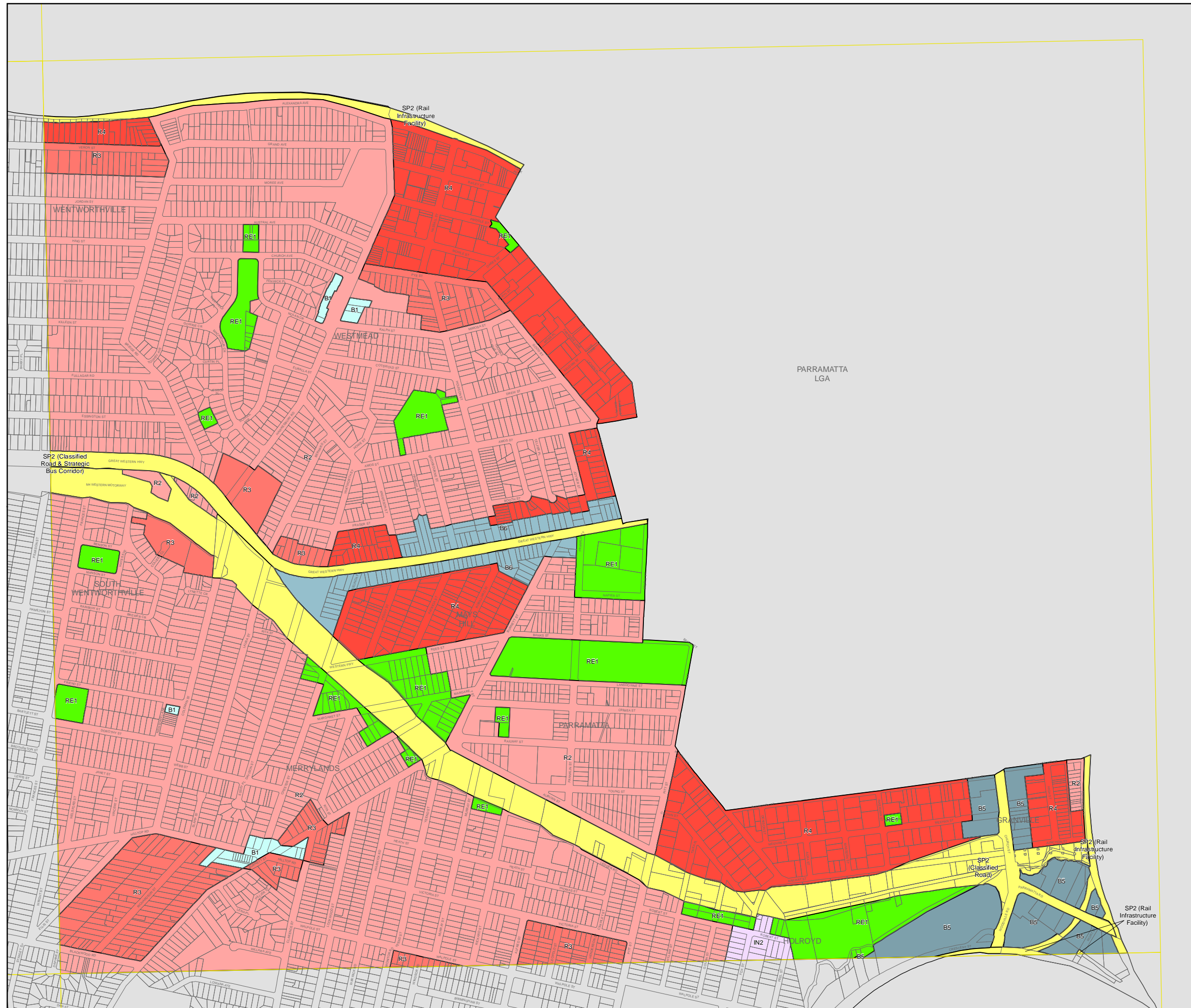
Land Zoning Map - Sheet LZN_008

Zone

- B1 Neighbourhood Centre
- B2 Local Centre
- B4 Mixed Use
- B5 Business Development
- B6 Enterprise Corridor
- E2 Environmental Conservation
- IN1 General Industrial
- IN2 Light Industrial
- R2 Low Density Residential
- R3 Medium Density Residential
- R4 High Density Residential
- RE1 Public Recreation
- RE2 Private Recreation
- SP2 Infrastructure
- UL Unzoned Land
- MD SEPP (Major Development) 2005
- WSE SEPP (Western Sydney Employment Area) 2009

Cadastre

Cadastre 24/11/2012 © Land and Property Information (LPI)



Projection: GDA 1994
MGA Zone 56
Map identification number: 3950_COM_LZN_008_010_20130218