




Holroyd Local Environmental Plan 2013

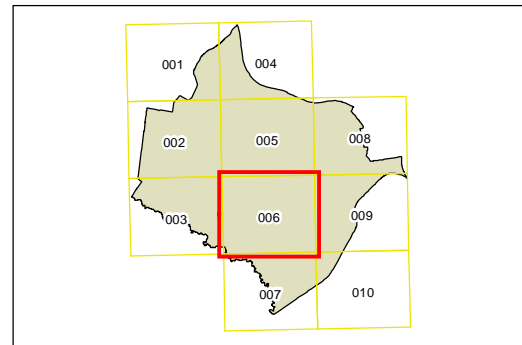
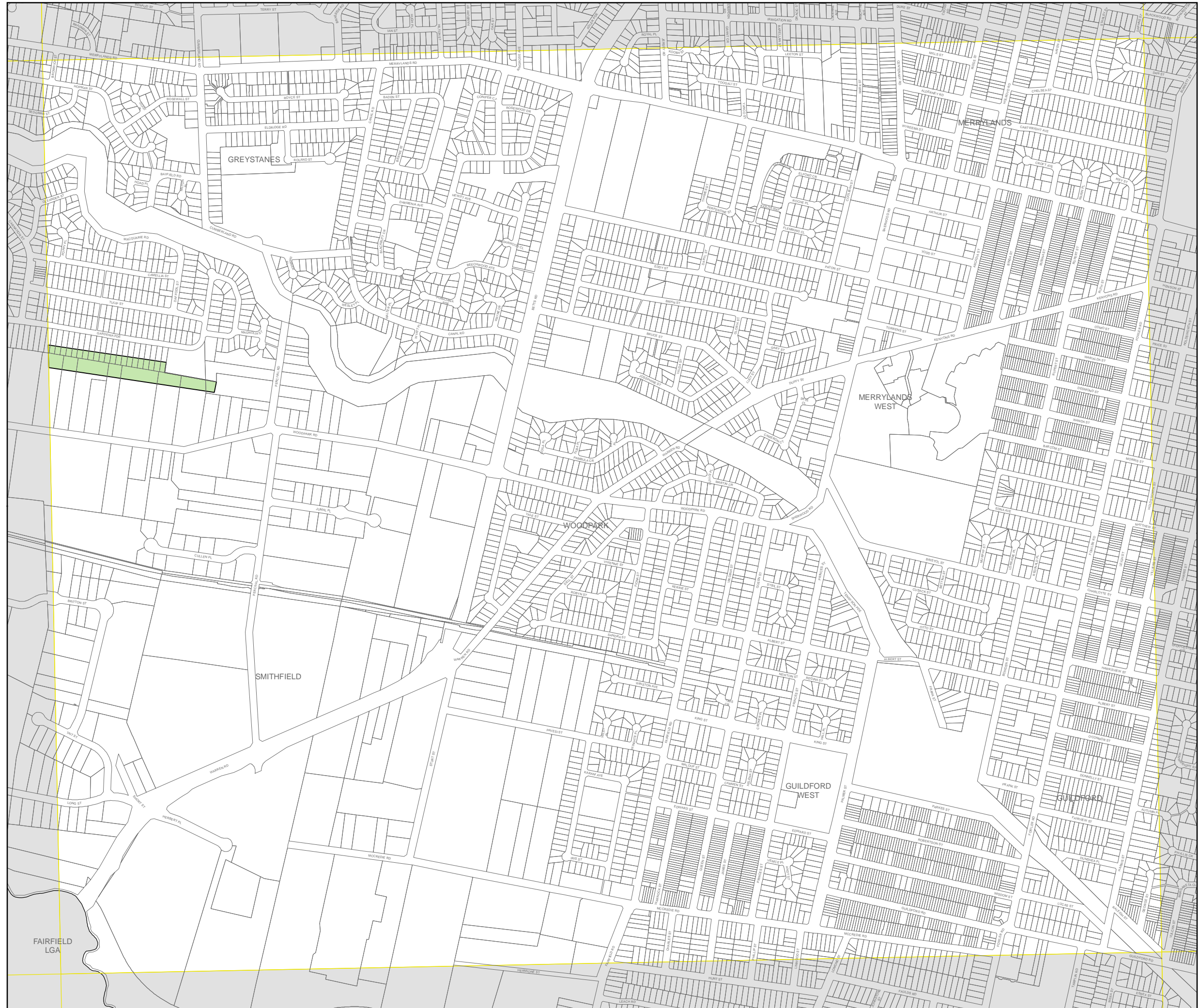
Site Specific Provisions Map - Sheet SSP_006

Site Specific Provisions

 Industrial-Residential Buffer Area

Cadastre

 Cadastre 24/11/2012 © Land and Property Information (LPI)



0 200 400 Metres

Scale: 1:10,000 @ A3

Projection: GDA 1994
MGA Zone 56