





# Hornsby Local Environmental Plan 2013

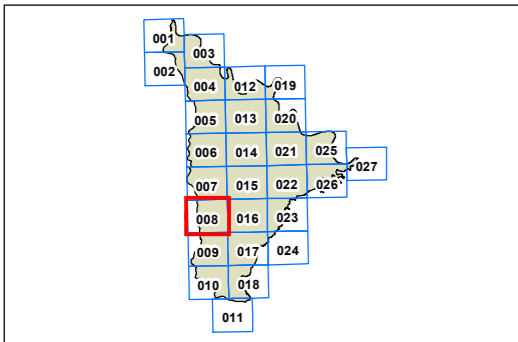
## Additional Permitted Uses Map - Sheet APU\_008

### Additional Permitted Uses

 Refer to Schedule 1

### Cadastre

 Cadastre 03/06/2020 © Hornsby Shire Council



0 300 600 Metres

Projection: GDA 1994  
MGA Zone 56

Scale: 1:20,000 @ A3

Map identification number: 4000\_COM\_APU\_008\_020\_20200603



THE HILLS LGA

Berowra Valley National Park