





Hornsby Local Environmental Plan 2013

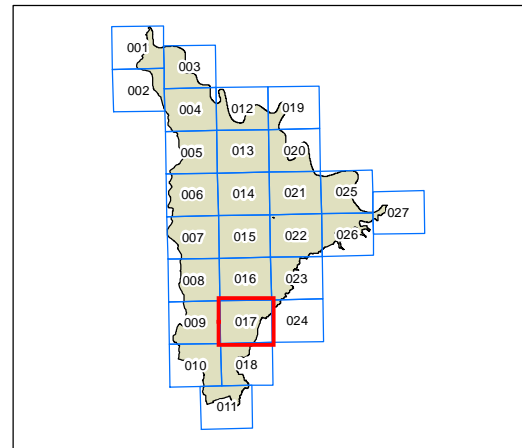
Additional Permitted Uses Map - Sheet APU_017

Additional Permitted Uses

 Refer to Schedule 1

Cadastre

 Cadastre 15/11/2012 © Hornsby Shire Council



0 300 600 Metres

Scale: 1:20,000 @ A3

Projection: GDA 1994
MGA Zone 56

Map identification number: 4000_COM_APU_017_020_20130805

