



# Hornsby Local Environmental Plan 2013

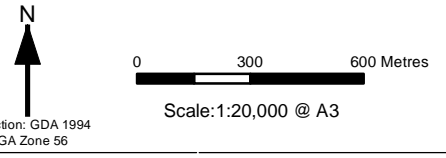
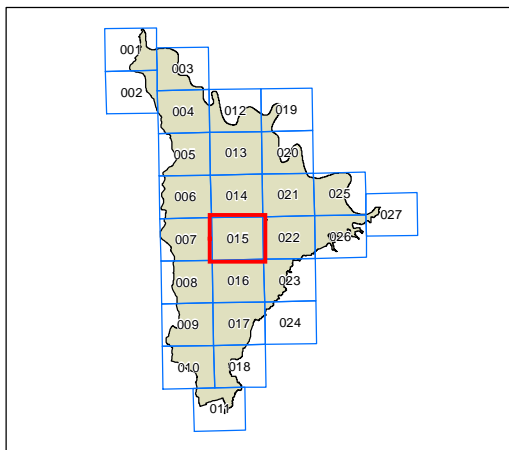
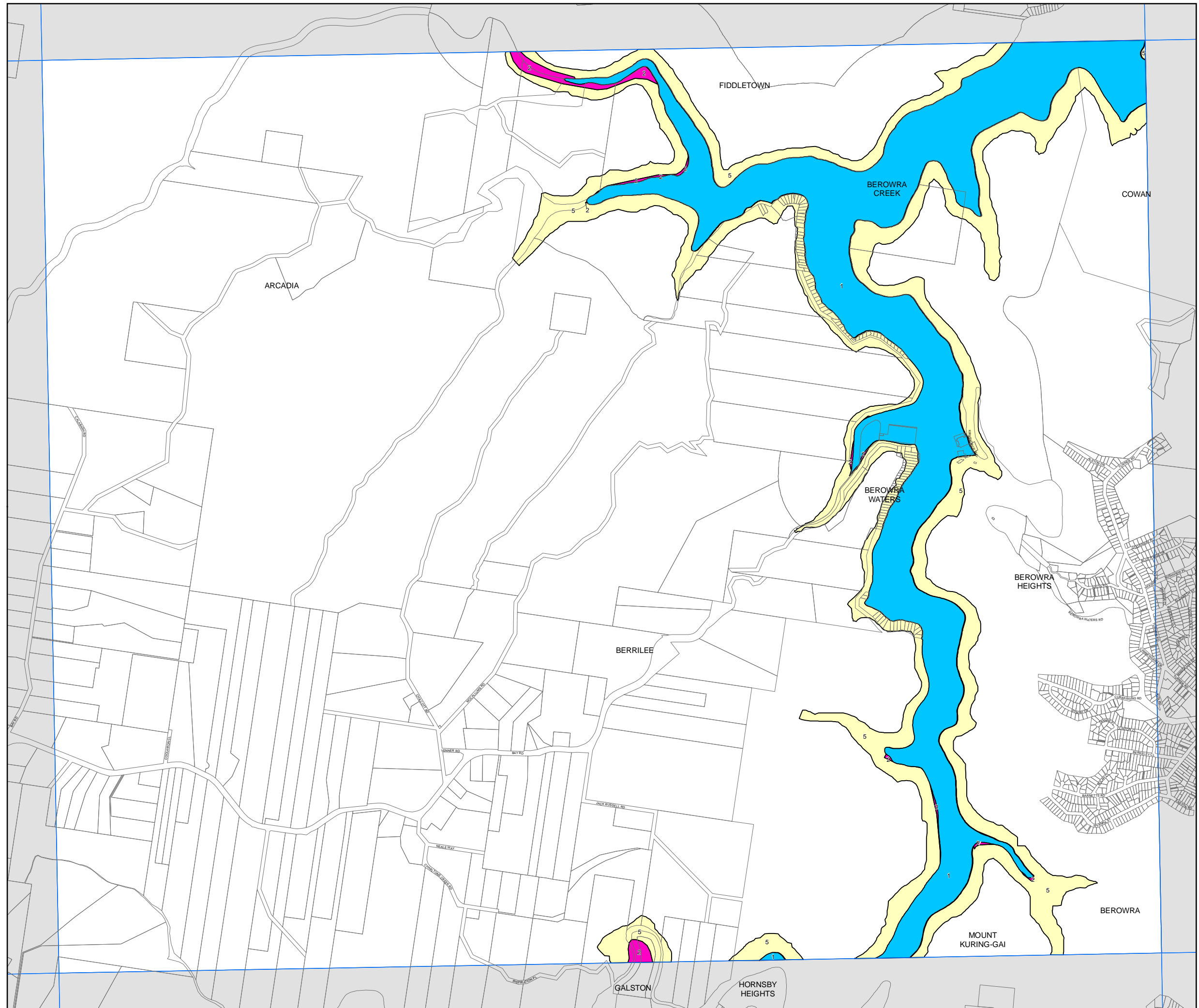
## Acid Sulfate Soils Map - Sheet ASS\_015

### Acid Sulfate Soils

- Class 1
- Class 2
- Class 3
- Class 4
- Class 5

### Cadastral

Cadastral 15/11/2012 © Hornsby Shire Council



Projection: GDA 1994  
MGA Zone 56

Map identification number: 4000\_COM\_ASS\_015\_020\_20130805