

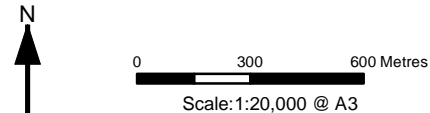
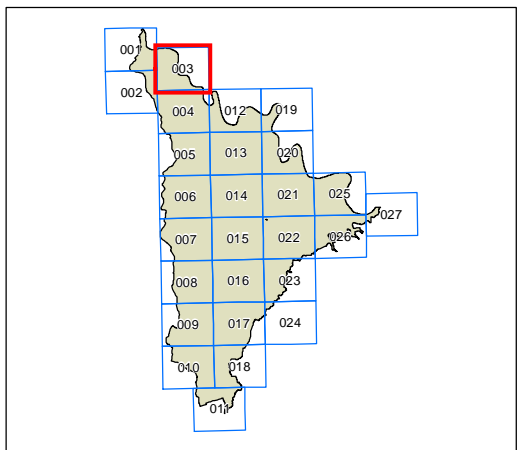
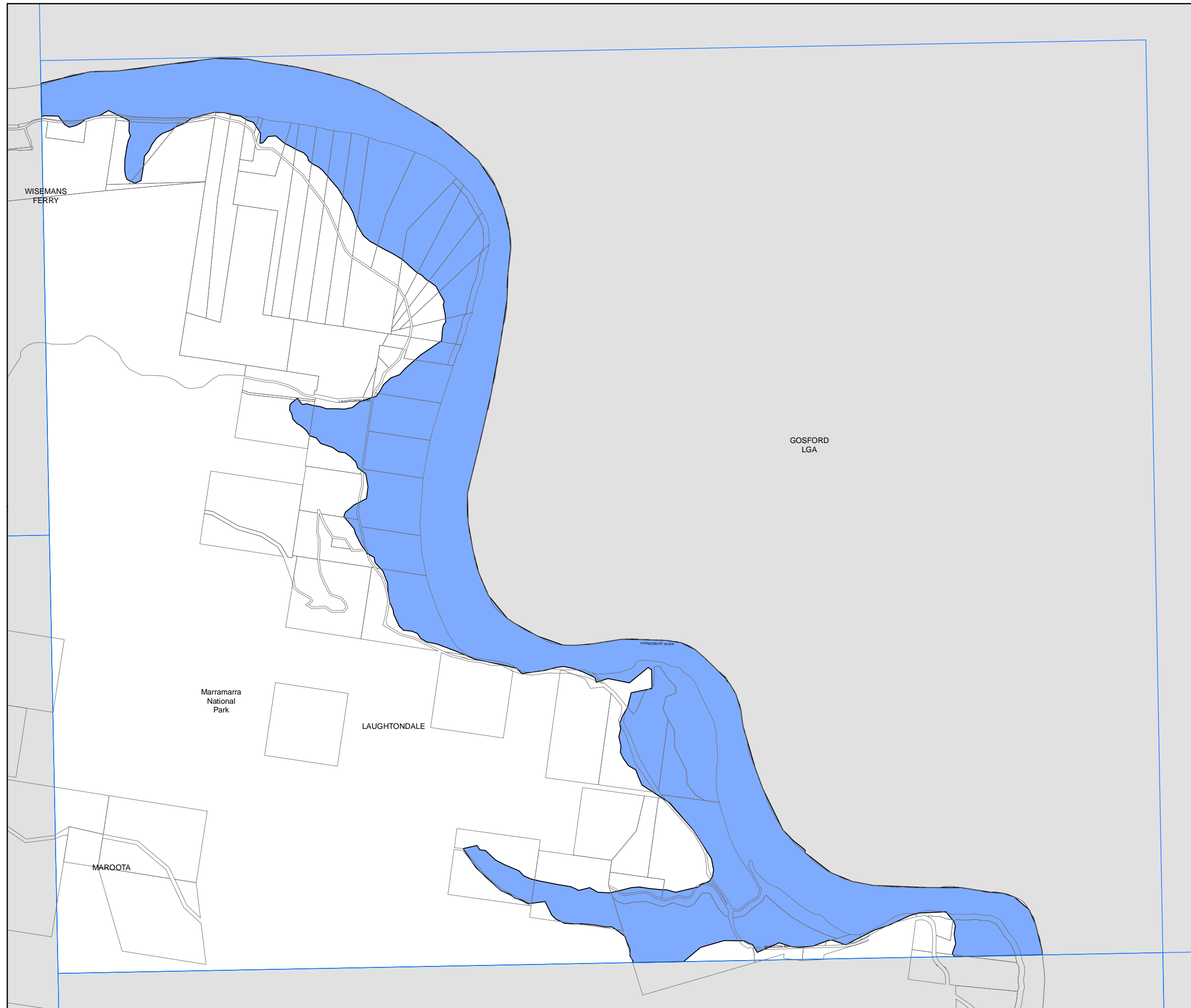


# Hornsby Local Environmental Plan 2013

## Flood Planning Map - Sheet FLD\_003

**Flood Planning Land**  
Flood Planning Area

**Cadastral**  
Cadastral 15/11/2012 © Hornsby Shire Council



Projection: GDA 1994  
MGA Zone 55  
Map identification number: 4000\_COM\_FLD\_003\_020\_20130805