





Hornsby Local Environmental Plan 2013

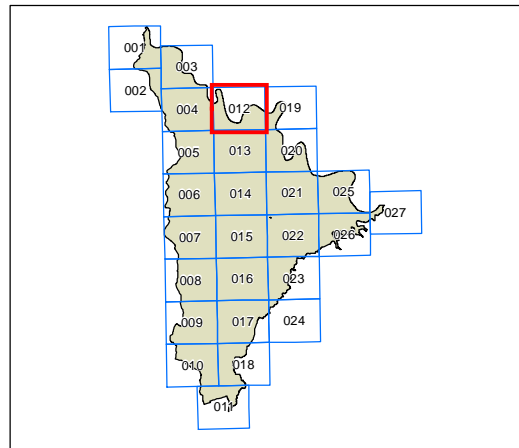
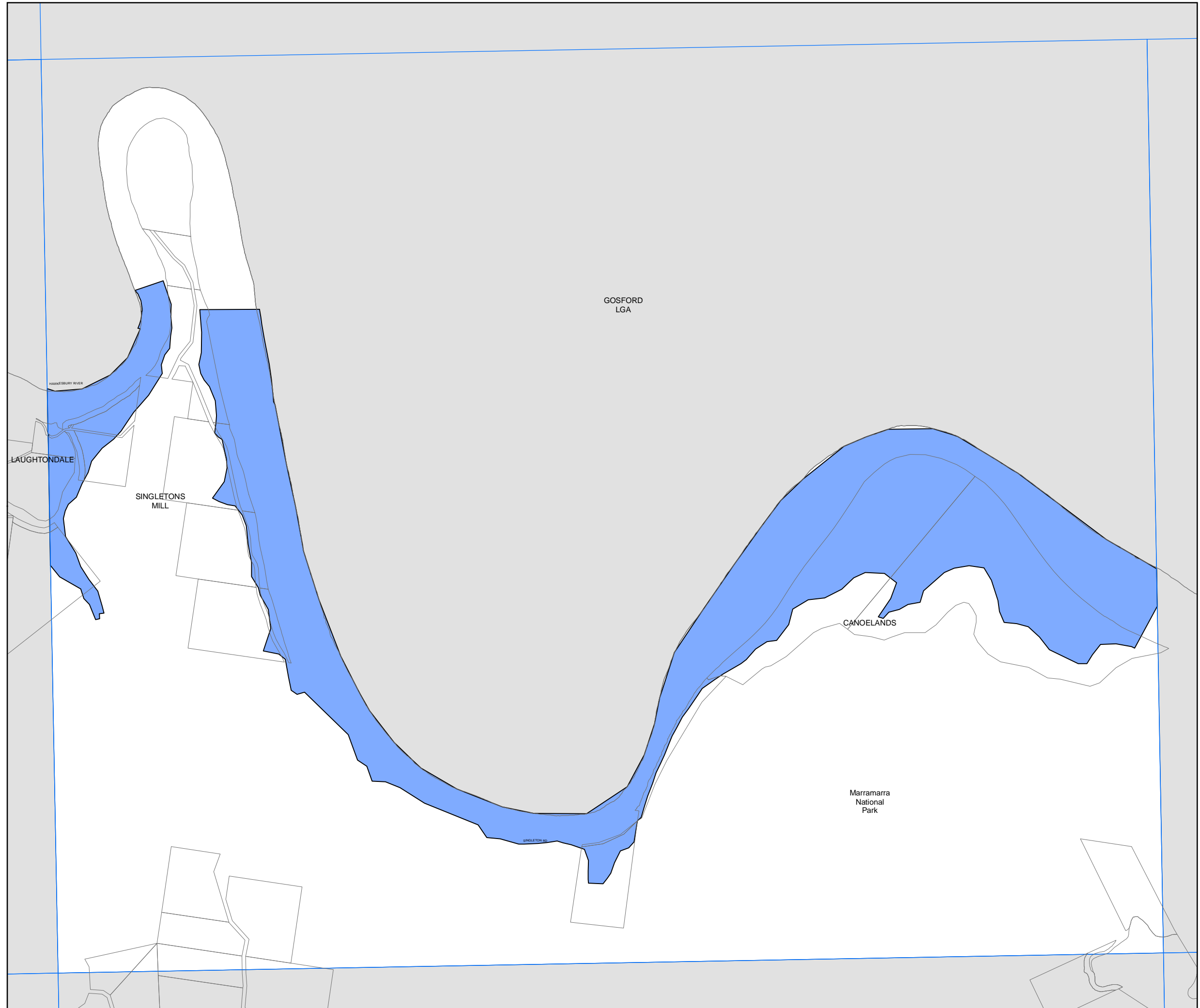
Flood Planning Map - Sheet FLD_012

Flood Planning Land

 Flood Planning Area

Cadastral

 Cadastral 15/11/2012 © Hornsby Shire Council



0 300 600 Metres

Scale: 1:20,000 @ A3

Projection: GDA 1994
MGA Zone 55

Map identification number: 4000_COM_FLD_012_020_20130805