



Hornsby Local Environmental Plan 2013

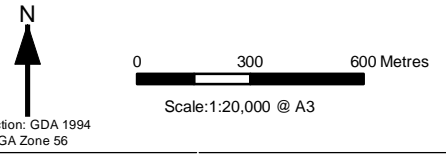
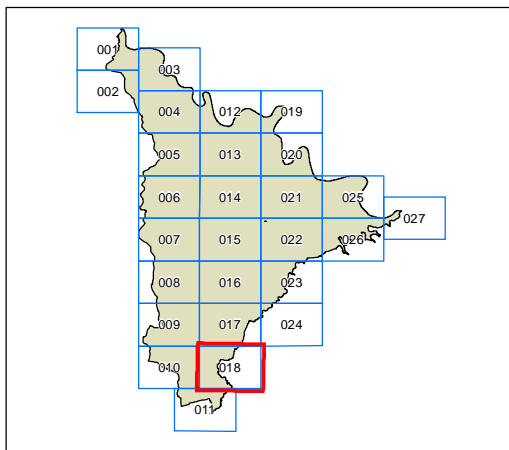
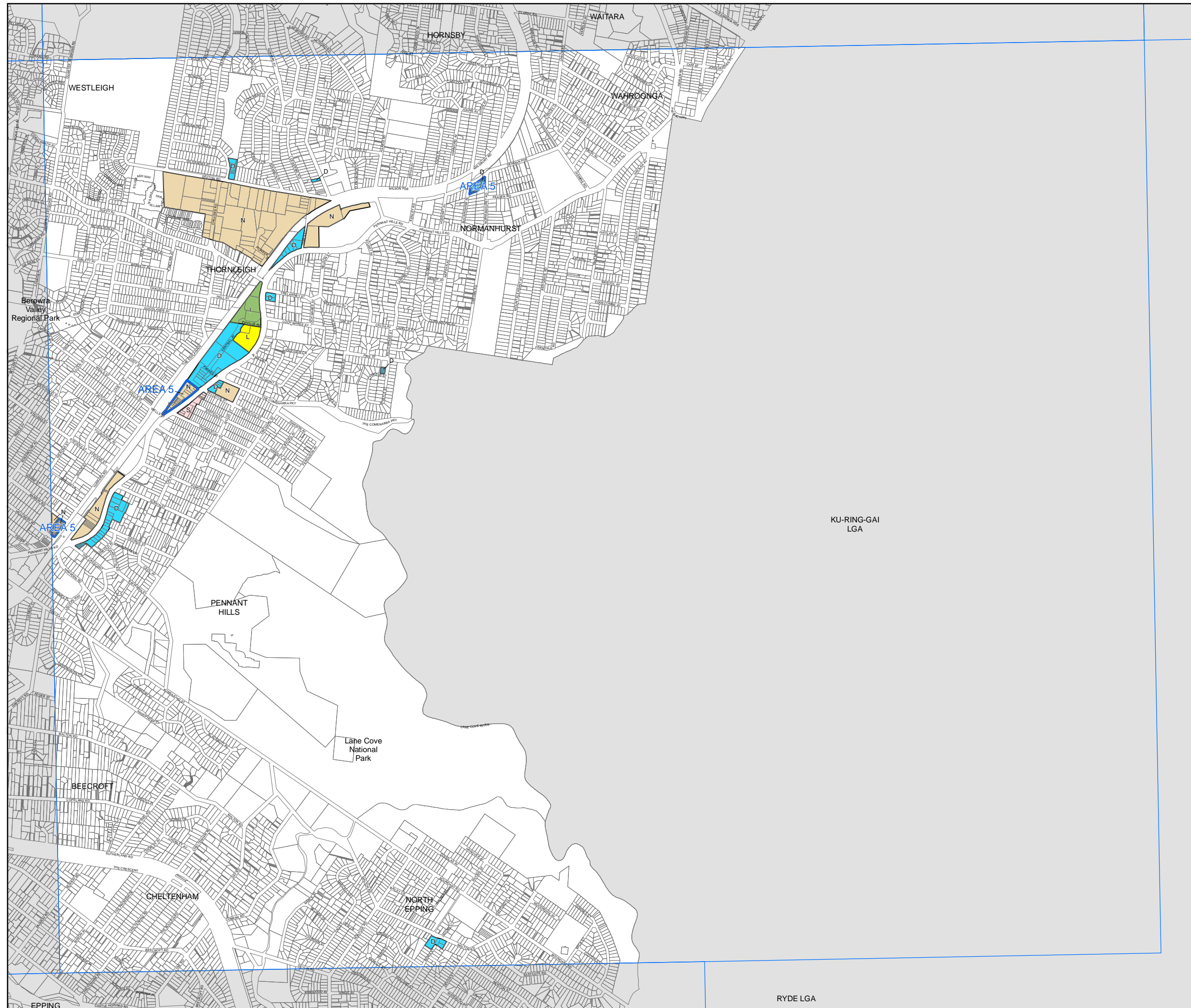
Floor Space Ratio Map - Sheet FSR_018

Maximum Floor Space Ratio (n:1)

- A1 0.02
- A2 0.3
- D 0.5
- H 0.7
- I 0.75
- J 0.8
- L 0.9
- N 1
- S 1.5
- T 2
- V 3
- Z 5
- Area1
- Area2
- Area3
- Area4
- Area5
- Area6
- Area7

Cadastre

Cadastre 15/11/2012 © Hornsby Shire Council



Projection: GDA 1994
MGA Zone 56
Map identification number: 4000_COM_FSR_018_020_20130903