








Hornsby Local Environmental Plan 2013

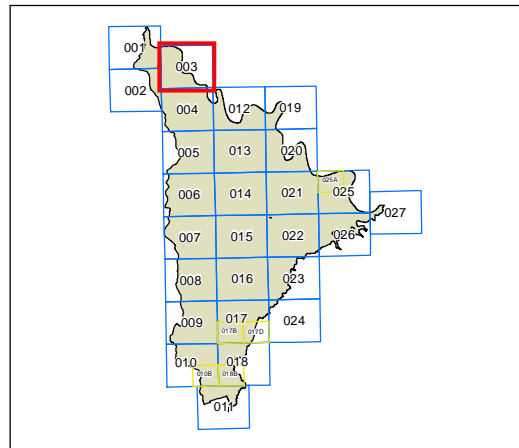
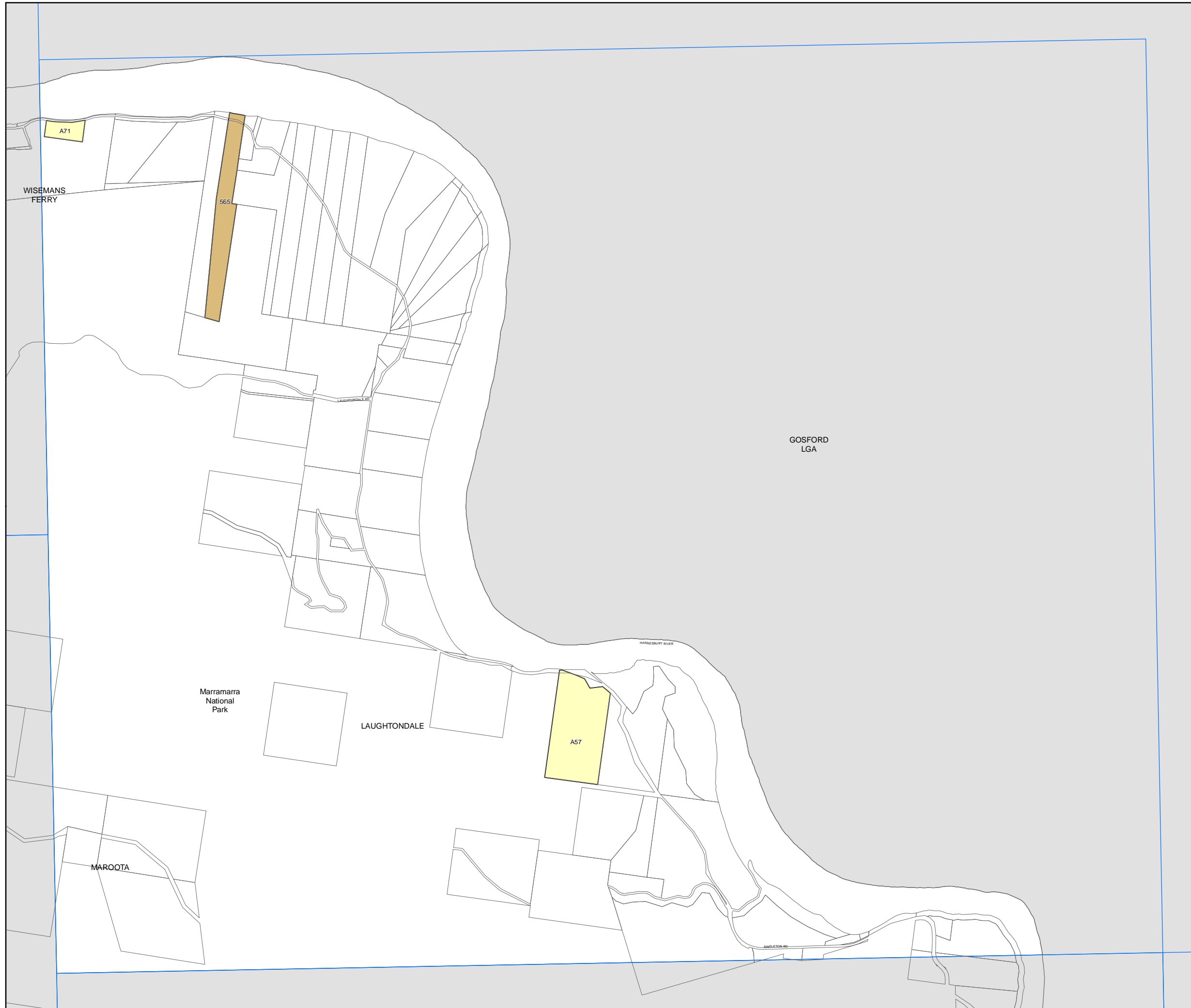
Heritage Map - Sheet HER_003

Heritage

-  Conservation Area - General
-  Item - General
-  Item - Archaeological
-  Item - Landscape

Cadastre

-  Cadastre 15/11/2012 © Hornsby Shire Council



0 300 600 Metres

Projection: GDA 1994
MGA Zone 56

Scale: 1:20,000 @ A3

Map identification number: 4000_COM_HER_003_020_20130805