







# Hornsby Local Environmental Plan 2013

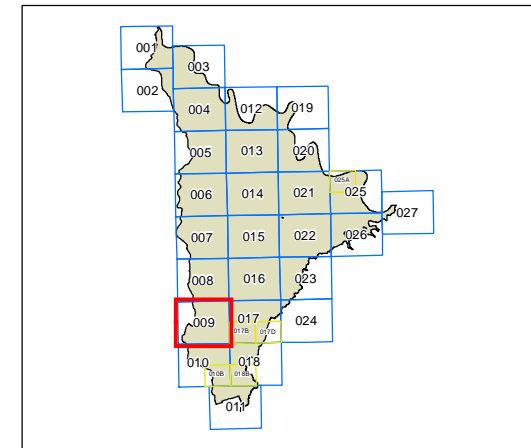
## Heritage Map - Sheet HER\_009

### Heritage

-  Conservation Area - General
-  Item - General
-  Item - Archaeological
-  Item - Landscape

### Cadastre

-  Cadastre 15/11/2012 © Hornsby Shire Council



0 300 600 Metres

Projection: GDA 1994  
MGA Zone 56

Scale: 1:20,000 @ A3

Map identification number: 4000\_COM\_HER\_009\_020\_20130805

