








Hornsby Local Environmental Plan 2013

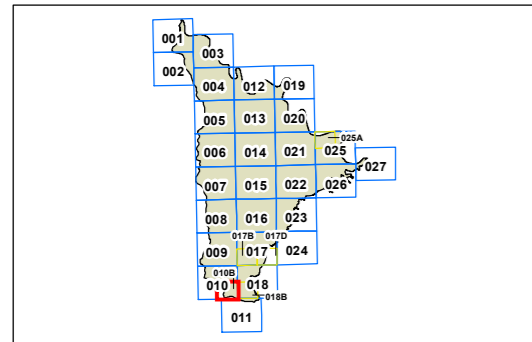
Heritage Map - Sheet HER_010B

Heritage

-  Conservation Area - General
-  Item - Archaeological
-  Item - General
-  Item - Landscape

Cadastre

-  Cadastre 03/06/2020 © Hornsby Shire Council



0 150 300 Metres

Projection: GDA 1994
MGA Zone 56

Scale: 1:10,000 @ A3

Map identification number: 4000_COM_HER_010B_010_20200603

