



# Hornsby Local Environmental Plan 2013

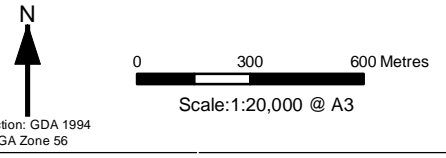
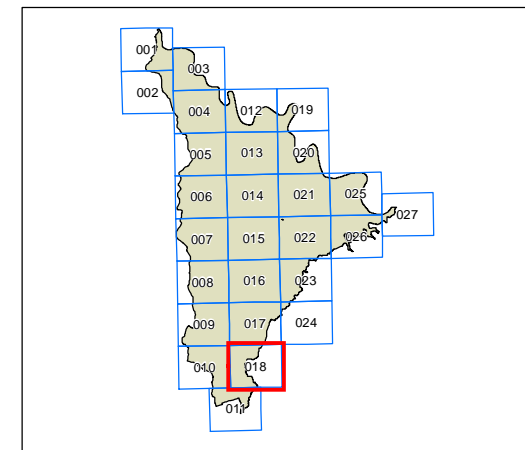
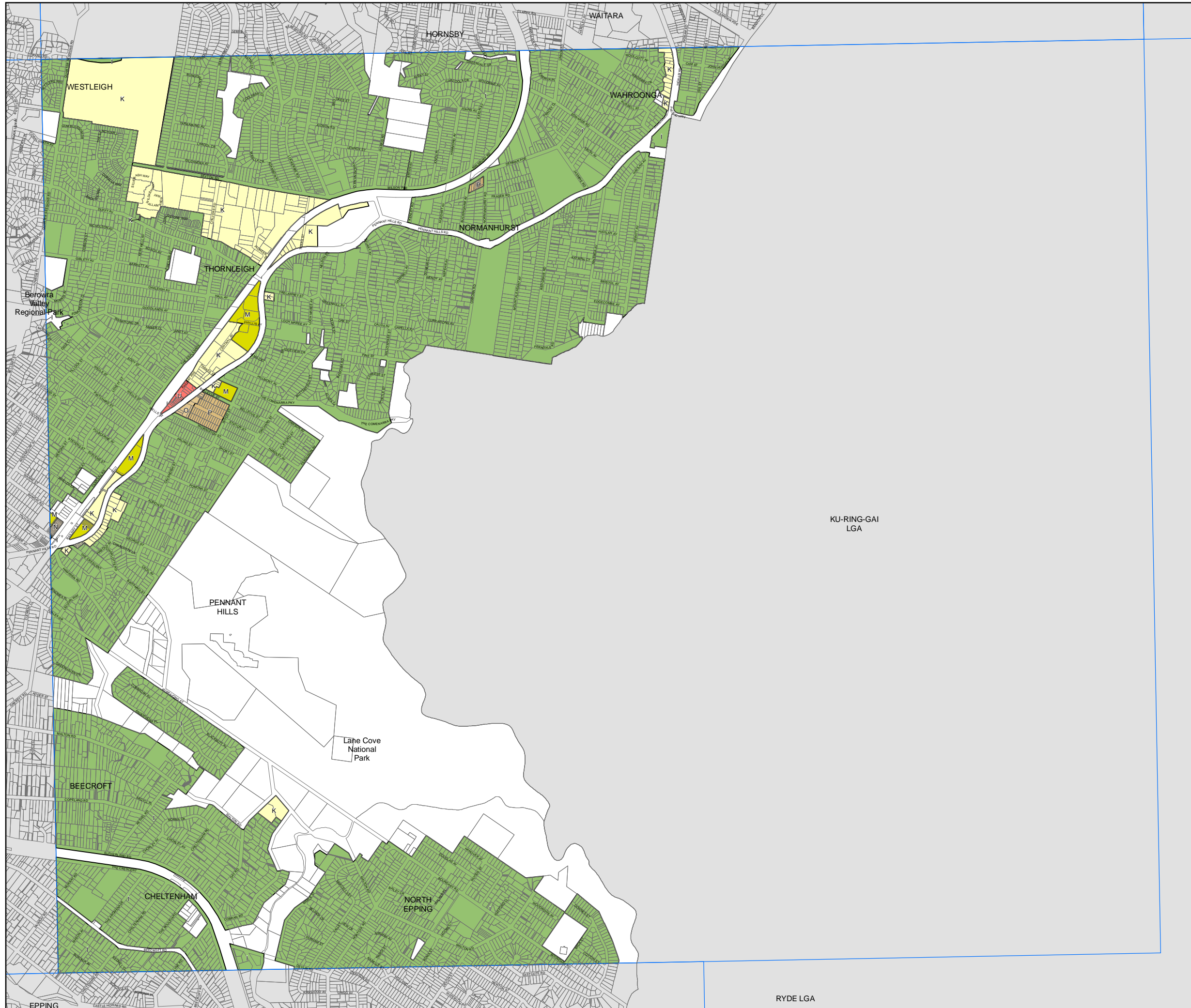
## Height of Buildings Map - Sheet HOB\_018

### Maximum Building Height (m)

- I 8.5
- K 10.5
- M 12
- N 14.5
- O 16
- P 17.5
- S 23.5
- T1 26.5
- T2 29.5
- U 32.5
- V1 35.5
- V2 38.5
- W1 40
- W2 41.5
- X 48

### Cadastre

□ Cadastre 15/11/2012 © Hornsby Shire Council



Projection: GDA 1994  
MGA Zone 56  
Map identification number: 4000\_COM\_HOB\_018\_020\_20130903

KU-RING-GAI LGA

RYDE LGA